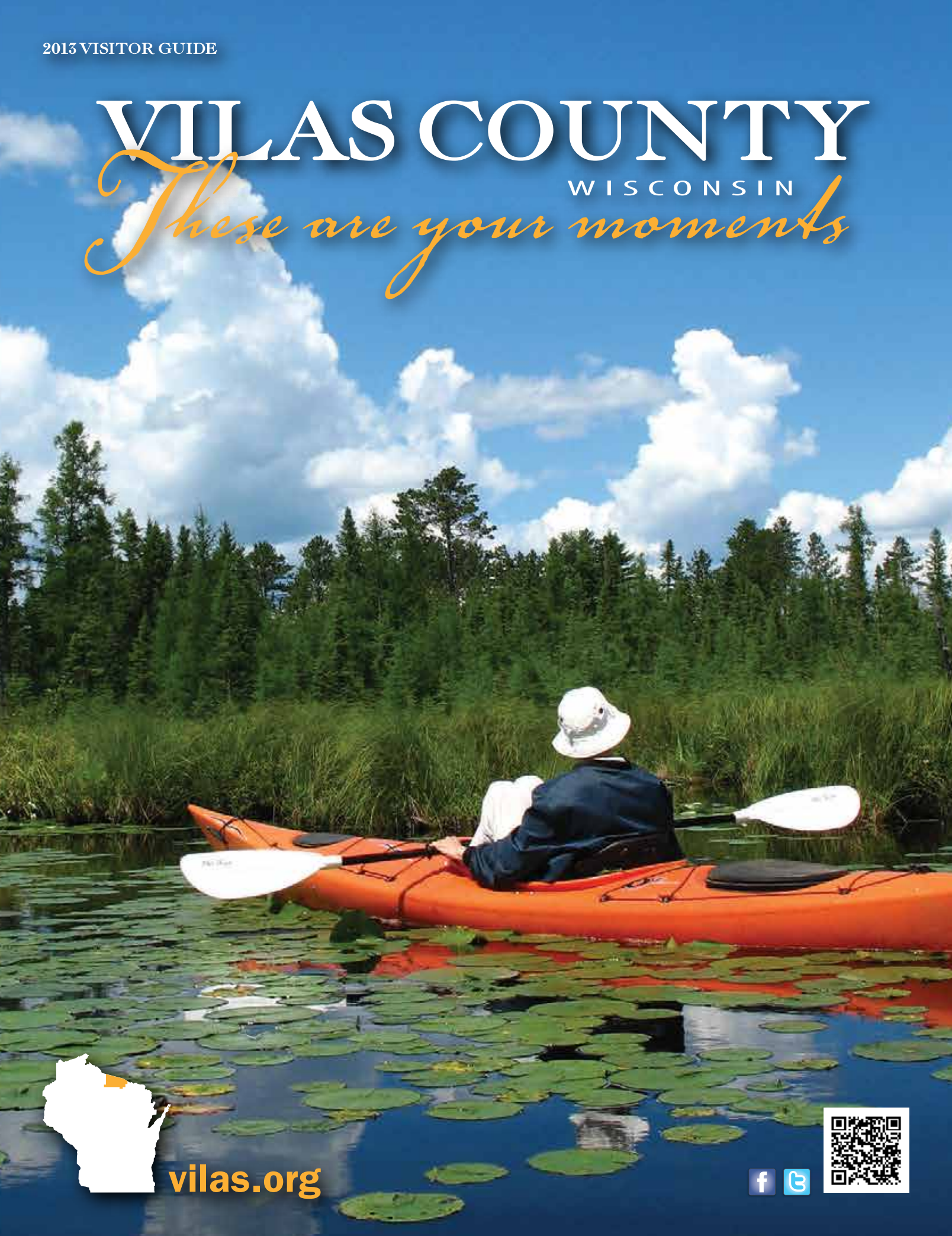


2013 VISITOR GUIDE

VILAS COUNTY

WISCONSIN

These are your moments



vilas.org



The Angler's Choice Guide Service.com

Create the complete Northern Wisconsin vacation with **John Andrew**

Available for full or half day of fishing

715-892-3020 or 715-686-2012



NO FISH... NO PAY! (GUARANTEED)

Walleye • Bass • Crappie • Perch • Trout • Pan Fish • Northern Pike • Musky (not guaranteed)

Service Includes:

- Pick-up and drop-off - All equipment provided (bait extra)
- 2012 Lund boat, 20' 10" Pro Guide Series, 125 H.P. Tiller Mercury OptiMax
- Wilderness canoe & boat fishing
- Box lunch or fresh fish shore lunch, optional

John Andrew

- Licensed and Insured
- 39 Years Fishing Experience
- 2 Fresh Water Fishing World Records and 3 Outstanding Angling Achievement Awards documented at the National Fresh Water Fishing Hall of Fame in Hayward, WI

- **Full Day (up to 10 hrs.) \$265 (Bait Extra) Up to three people**
- **Half Day (up to 6 hrs.) \$185 (Bait Extra)**
- **Welcome: Serious Anglers, Couples and Children for fishing**

Create the complete Northwoods Wisconsin
Winter Escape with John Andrew

- **Snowmobile trailguiding, day & overnight**

Ice Fishing Service Includes:

- 12 permanent, wood insulated & heated ice houses (all ice fishing equipment included), three snowmobiles & two 4-wheelers for guiding & ice house transportation



Full Day \$190 Half Day \$150
(Bait Extra)

Daily Guided Hunting Trips

Duck • Grouse • Snow Shoe Hare • Deer

715-892-3020 or 715-686-2012
(Immediate Attention)



johnandrew@centurytel.net • theanglerschoiceguideservice.com

VILAS COUNTY

WISCONSIN

These are your moments

Boulder Junction • Conover • Eagle River • Lac du Flambeau • Land O' Lakes • Manitowish Waters
Minocqua Area • Phelps • Presque Isle • Sayner/Star Lake • St. Germain • Winchester

Welcome to Vilas County, Wisconsin's premier lakeside vacation destination. This beautiful corner of the Northwoods is home to more than 1,300 lakes, one of the largest concentrations of freshwater lakes on earth.

Vilas County's 52 designated trails offer hiking, biking, cross-country skiing, snowshoeing and birdwatching. Snowmobilers can ride more than 600 miles of expertly groomed trails.

For more than 100 years, the 12 friendly towns nestled in the Northwoods have welcomed travelers, offering shops and restaurants, as well as resorts, bed & breakfasts, hotels and campgrounds.

These are your moments—spend them in Vilas County. For additional information, including trail reports, a complete calendar of events and a list of current overnight packages, visit vilas.org.

Like us at facebook.com/VilasCounty

Follow us at twitter.com/VilasCounty



Table of Contents

Community Listings	4-6
Online Tools	7
Recreation & Trails	8-9
Vilas County Lakes	10-11
Vilas County Lake Directory	12-15

Things to See & Do

Museums	16-17
Hidden Gems	18-19
Family Fun	20-21
Calendar of Events	22-26
Recurring Events	27
Vilas County Map	28-29
Trail Maps	30-43
50th Annual Musky Marathon	44
Fishing Events & Tournaments	45

Area Business Partners

Advertiser Index	46
Accommodations	46-48
Attractions	48
Chambers of Commerce	49-51
Construction	51
Art Galleries	52
Dining	52
Financial	52
Recreational Rentals	52
General Services	53
Golf	53
Medical Services	53

Photos in this guide have been generously provided by the following: FRONT COVER: Photography by Anne Small. Interior photos: Chad Bier, Dennis Connell, Peggy Connell, Gerry Grzyb, Randall Hendricks, Shelly Huske, Sean Lesnjak, Pete Moline and the communities of Vilas County.

This publication is produced by Pilch & Barnet, Inc. (608.242.8895, pilchbarnet.com) for Vilas County Tourism & Publicity. All rights reserved by Vilas County Tourism & Publicity.

We have done our best to provide the most accurate, up-to-date information in this guide. Trails, lake access, business and attraction hours, event dates and other details may have changed since publication. We apologize for any inaccurate information or errors.



Wisconsin's friendly Northwoods COMMUNITIES

The 12 communities of Vilas County offer family-owned resorts, charming bed & breakfasts, comfortable motels and spacious vacation rentals. Each community is unique. Take some time to explore these one-of-a-kind small towns, full of shopping, dining and lodging options.

Boulder Junction



800.466.8759 | boulderjct.org



Boulder Junction is the *Musky Capital of the World*®. You'll find 194 lakes within nine miles of downtown Boulder Junction, and five cross-country ski trails within a five-minute drive. The community is also home to a unique trail system which includes paved and unpaved hiking and biking trails. Local snowmobile trails connect with thousands of miles of area trails. Stroll through Boulder Junction and explore unique shops and galleries and some of the best restaurants in northern Wisconsin. Re-discover a true classic.

Conover



866.394.4386 | conover.org



Your adventure begins in Conover! In 1891, early settler Seth Conover started his own hunting club in this beautiful corner of Vilas County. Since then, the community of Conover has been a wilderness escape for hunters, anglers and families. Conover is beautiful and inviting. The area's untouched forests offer amazing fall color, a dazzling panorama of vibrant hues. In the winter, Conover hosts more than 70 miles of well-groomed and marked snowmobile trails. Year-round, Conover is *Your Starting Point of Adventure*.

Eagle River



800.359.6315 | eagleriver.org



For many vacationers, the Eagle River chain of 28 lakes is their Northwoods home away from home, a place to fish, boat and relax. Eagle River is also the "Snowmobile Capital of the World," offering 500 miles of groomed snowmobile trails and hosting the annual World Championship Snowmobile Derby. Families won't want to miss Eagle River's Northwoods Children's Museum. Downtown Eagle River offers shops, restaurants and all the amenities you need for a great trip. Come and see what's waiting for you in Eagle River, *Where Great Times Come with the Territory*.

Lac du Flambeau



877.588.3346 | lacduflambeauchamber.com



Waswagoning, "a place where they fish by torchlight," is the name the Ojibwe gave their Northwoods home. French fur traders named the area Lac du Flambeau, "Lake of the Torch." Lush forests, abundant wildlife, 250 lakes and miles of snowmobile trails combine with a modern resort, a casino and cultural attractions to create a true year-round destination. Visit the George W. Brown Jr. Ojibwe Museum and Cultural Center and attend the traditional pow wows, held every Thursday in the summer. Come to Lac du Flambeau and *Refresh Your Spirit*.

Land O' Lakes



800.236.3432 | landolakes-wi.org



Land O' Lakes offers more than 100 lakes, including the Cisco Chain and Lac Vieux Desert, source of the Wisconsin River and home of the world-record tiger musky. This beautiful forested country offers endless fishing, hunting and outdoor water sports opportunities. Bike and hike the 12-mile paved Land O' Lakes Bike/Pedestrian Trail. Winter means cross-country skiing, snowshoeing, skating, ice fishing and snowmobiling. Land O' Lakes offers an art gallery, museums, shops, restaurants, many types of lodging and more.

Manitowish Waters



888.626.9877 | manitowishwaters.org



Manitowish Waters is the *Original "Up North" Experience!* Nestled in the Northern Highland-American Legion State Forest, the township features the famous Manitowish Waters chain of 10 connected lakes. The community hosts Northwoods Bad-Dash, a four-mile, 12-obstacle adventure run on Labor Day weekend. Cranberry marsh tours are offered every Friday during the summer. Visit Little Bohemia, where John Dillinger had his 1934 shootout with the FBI. Beautiful accommodations, quaint shops, friendly service and fabulous restaurants await you in Manitowish Waters.

Minocqua Area



800.446.6784 | minocqua.org



The Minocqua area is *Nature's Original Water Park*, offering the very best scenery, outdoor recreation and fun attractions. A favorite among vacationers young and old, generation after generation, the area has activities and events for every season. From bicycling, boating and hiking to snowmobiling, cross-country skiing and ice fishing, your days will be spent having fun and making memories. Book your vacation today. See why the Minocqua area is one of Wisconsin's most popular vacation destinations.



A watchful bald eagle.

Phelps

877.669.7077 | phelpscofc.org



A beautiful community nestled within the legendary 650,000-acre Nicolet National Forest, Phelps is a wonderful place to visit, explore and have fun. The heart of the community overlooks beautiful North Twin Lake, one of the many premier fishing and recreational lakes in the township. The high elevation (1,736 ft.) means clean water, clean air and an abundance of snow each winter for recreational pursuits. From spring to summer, autumn to winter, you'll find a lot to do, from boating, fishing, hiking and skiing to photography and more. Visit Phelps for a true Northwoods experience.

Presque Isle

888.835.6508 | presqueisle.com



Presque Isle is known as *Wisconsin's Last Wilderness*. This 77-square-mile area of lakes and forests at the far northern border of Vilas County is your jumping-off point for trail adventures into the national forests of Wisconsin and the Upper Peninsula. In addition to great fishing, Presque Isle offers trail users mountain biking, cross-country skiing and snowmobiling. The glacial hills and crystal waters are well suited to contemplative outdoor endeavors such as hiking and photography, as well as more fast-paced activities like waterskiing and snowmobiling.

Sayner/Star Lake

715.542.3789 | sayner-starlake.com



These two scenic villages located in the Town of Plum Lake are the *Heart of the Headwaters*. Play the Plum Lake Golf Course. Explore outstanding trails, including the rolling Razorback Ridges, a favorite with mountain bikers and cross-country skiers. Visit the Vilas Historical Museum and see the world's first snowmobile. Tour a true rustic road. Stroll or pedal the Plum Lake Bike Trail, part of the 27-mile paved Heart of Vilas County Trail System. You'll also find interesting shops, restaurants and several lakeside resorts, plus annual events such as Colorama.

St. Germain

800.727.7203 | st-germain.com



Located just a short distance from Eagle River, St. Germain has been catering to vacationers for more than a century. The abundance of pristine lakes and woodlands make St. Germain the perfect destination for fishing, hunting or just about any other outdoor activity. Explore the 12-mile paved Bike and Hike Trail. Golf the scenic, 18-hole St. Germain Golf Course. Year-round, you'll find top-notch accommodations and friendly restaurants. For an authentic Northwoods experience, look no further than St. Germain.

Winchester

715.686.2232 | winchester-wi.org



Located in the northwest corner of Vilas County, Winchester offers outdoor enthusiasts the chance for an unforgettable vacation. The first resort in Winchester was built in 1893, and vacationers have been coming to this beautiful community ever since. Today, pine forests and fresh, clean lakes frame the township. Quiet shorelines echo the call of the loon. Bald eagles soar high above the treetops. Trails offer snowmobiling, hiking and biking. Whatever activity you choose, you'll find pristine peacefulness in Winchester—winter, spring, summer or fall.



Birdwatching in Vilas County.

Six tools to help you plan the perfect Vilas County vacation or getaway

Online Tools



1 Vilas.org

Find everything from fishing reports to overnight packages. Check out the complete calendar of events. Download trail maps. Learn about activities, attractions, lodging, dining, shopping and more.

4 The Northwoods of Wisconsin App

Discover your Northwoods Personality! Available in the App Store and for Android devices.

2 Facebook.com/VilasCounty

Stay up to date with the most beautiful county in Wisconsin.

5 E-newsletters

Visit vilas.org and sign up to receive information-packed email newsletters.

3 Twitter.com/VilasCounty

Follow all the Northwoods happenings.

6 Trail Reports

Go to vilas.org and get current trail conditions.

Start planning your vacation or getaway now!

Ready to hit the trails? RECREATION



Bike through forests of tall white pines. Paddle your kayak over a glass-smooth lake surrounded by birch and hemlock. Cross-country ski along perfectly groomed trails through a silent forest. Ride miles of the finest snowmobile trails in the Midwest. Vilas County offers the best in outdoor recreation.

Ready to hit the trail? Vilas County is home to some of the finest trails in the Midwest. Whether you're a mountain biker hungry for a rugged ride through the forest or a snowmobiler looking for miles of pure white, Vilas County won't disappoint.

A mosaic of woodlands, wetlands and lakes makes Vilas County an unbelievably beautiful place to bike, hike and go birdwatching. At nearly every turn, you'll enjoy breathtaking waterscapes and magnificent forest glades. Public trails are plentiful and lake access is abundant. Add it all up and you have the perfect place to relax, unwind and enjoy nature at its finest.

Vilas County features an extensive system of paved and unpaved trails that offers bicyclists and hikers the opportunity to explore the entire county. Mountain bikers can choose from dozens of exciting woodland trails, including challenging single-track courses as well as trails suitable for beginners. Paved trails offer touring cyclists a leisurely bike ride through forested areas. Trails run along beautiful lakes, pass through scenic wilderness areas and connect with friendly communities. Vilas County is truly one of the best places to bike in the state.

The mix of new and mature forests that covers Vilas County provides excellent habitat for woodland birds. Birdwatchers will have a chance to see a number of rare birds, including gray jays, pileated woodpeckers, ospreys and a variety of warblers. Common bird sightings include bald eagles, wild turkeys, loons, blue herons, ravens, sandhill cranes and kingfishers. Wildlife sightings include white-tailed deer and black bears.

Designated nature trails, along with miles of logging roads throughout county, state and national forest lands provide a nearly endless supply of birding opportunities. The 29 state natural areas located in Vilas County protect some of the most endangered plant and animal communities in the state. Some of the species found in these natural areas are found nowhere else in Wisconsin.

TREK
THE NORTHWOODS TRAILS WISCONSIN
Order your
FREE bicycling map TODAY, visit
northwoods biking.com or call (800) 236-3649.
PRICE COUNTY · LINCOLN COUNTY · VILAS COUNTY WISCONSIN



Vilas County offers outstanding paved trails.

During the winter, many of the mountain biking and hiking trails are transformed into some of the best cross-country ski trails in the Northwoods. Wherever you are in Vilas County, you're just minutes from a cross-country ski trail. Vilas County's trails are renowned for their high-quality, frequent grooming. Snowshoeing is also available on some of Vilas County's trails and throughout the county's 240,000 acres of public forest lands. Logging roads provide hundreds of miles of adventure for the snowshoe-shod trail trekker. If you're a silent-sports enthusiast, there's no better destination than Vilas County.

Winter is snowmobiling season in the Northwoods, and Vilas County's snowmobile trails are truly exceptional. In Vilas County, you'll find all the snowmobile-related amenities and services you need for a safe and enjoyable trip. Ride more than 600 miles of expertly groomed snowmobile trails, connecting the 12 communities and linking riders to thousands more miles of trails running throughout the Northwoods. Vilas County's trails even connect with trail systems running north into the Upper Peninsula of Michigan.

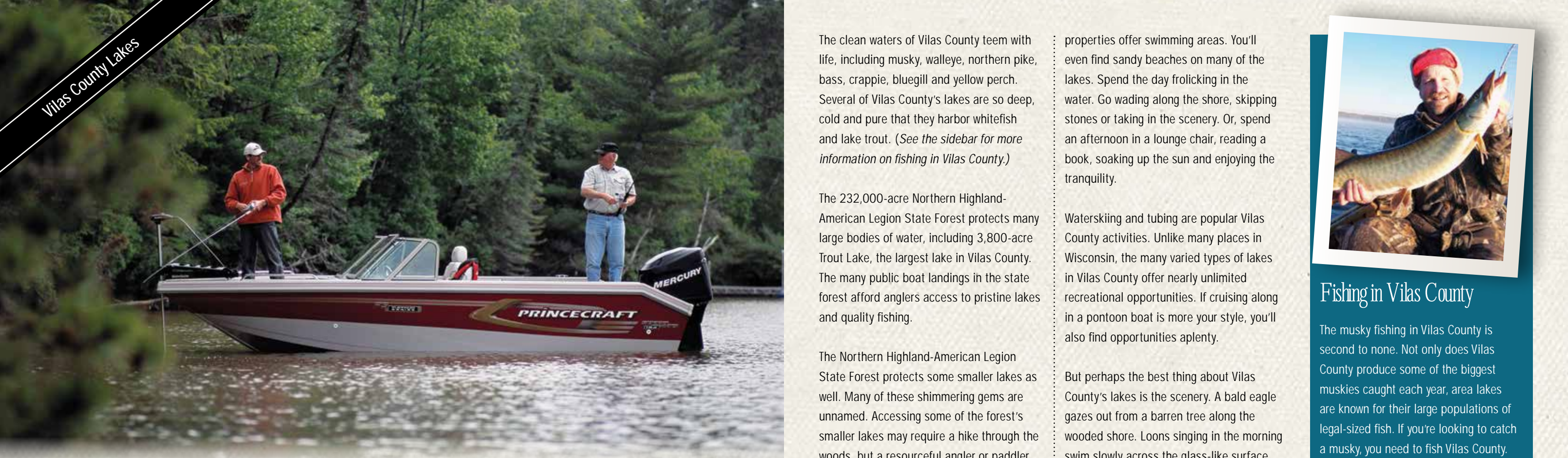
Not all of Vilas County's trails are on land. Next time you head up to Vilas County, bring your canoe or kayak. Paddlers can explore hundreds of lakes and waterways. Paddle your way across a pond hidden deep in the Northern Highland-American Legion State Forest. Or, take a canoe trip through one of Vilas County's multi-lake chains and stop at lakeside restaurants along the way.

If your idea of fun is swinging the clubs, Vilas County is home to excellent golf courses, several of which are among Wisconsin's oldest and most unique. Vilas County is one of the Midwest's best kept golfing secrets. There's no better way to experience the beauty of the Northwoods than playing a round on one of Vilas County's scenic courses. Choose from more than nine excellent Vilas County golf courses.

For complete, up-to-date information on Vilas County's recreation options, visit vilas.org.

For Vilas County trail maps, see pages 30-43.





The Headwaters of Wisconsin VILAS COUNTY LAKES

The landscape of Vilas County provides woods and water for all to enjoy. Boaters can explore several lake chains. Anglers will find some of the best fishing lakes in the state. Swimmers will enjoy Wisconsin's cleanest waters. There's no better place in the Midwest for a lakeside vacation.

The lakes of Vilas County are special. Their clarity and beauty are unsurpassed in the Midwest. Most lakes are lightly developed, allowing for untouched shorelines and superior water quality. Healthy forests and wetlands help to keep lakes clean and clear. The well-being of the lakes is a priority for Vilas County's 12 communities.

Public access to Vilas County's lakes is outstanding, as there are more than 200 lakes with various types of access. The range of choices for boaters, anglers and paddlers is nearly endless.

The 1,300 lakes trace their origins back 10,000 years to the last Ice Age. Immense chunks of ice left behind by the glaciers slowly melted, leaving behind depressions that then filled with water. For countless generations, Native Americans made their homes along the shores, depending on these waters for their sustenance.

Vilas County's lakes form the headwaters of one of Wisconsin's most important rivers. The Wisconsin River finds its source in the pure waters of Lac Vieux Desert, a 2,853-acre lake near the Wisconsin-Michigan border. From here, the river begins its 430-mile journey to the Mississippi River.

The clean waters of Vilas County teem with life, including musky, walleye, northern pike, bass, crappie, bluegill and yellow perch. Several of Vilas County's lakes are so deep, cold and pure that they harbor whitefish and lake trout. (See the sidebar for more information on fishing in Vilas County.)

The 232,000-acre Northern Highland-American Legion State Forest protects many large bodies of water, including 3,800-acre Trout Lake, the largest lake in Vilas County. The many public boat landings in the state forest afford anglers access to pristine lakes and quality fishing.

The Northern Highland-American Legion State Forest protects some smaller lakes as well. Many of these shimmering gems are unnamed. Accessing some of the forest's smaller lakes may require a hike through the woods, but a resourceful angler or paddler who is willing to go for a hike can find unbelievable fishing in these virgin waters. Some of the smallest bodies of water can be home to some huge fish. Don't overlook these interesting fishing opportunities.

The crystal-clear water of Vilas County's lakes is ideal for swimming. Most lakes stay clear even through the hottest summer months. Most resorts and many lodging

properties offer swimming areas. You'll even find sandy beaches on many of the lakes. Spend the day frolicking in the water. Go wading along the shore, skipping stones or taking in the scenery. Or, spend an afternoon in a lounge chair, reading a book, soaking up the sun and enjoying the tranquility.

Waterskiing and tubing are popular Vilas County activities. Unlike many places in Wisconsin, the many varied types of lakes in Vilas County offer nearly unlimited recreational opportunities. If cruising along in a pontoon boat is more your style, you'll also find opportunities aplenty.

But perhaps the best thing about Vilas County's lakes is the scenery. A bald eagle gazes out from a barren tree along the wooded shore. Loons singing in the morning swim slowly across the glass-like surface. Trees are reflected on the lake, setting the waves afire with autumn color. When the lakes freeze over, winter offers its own beauty, as lakeside cottages and pine trees sleep quietly beneath a blanket of snow.

If you're looking for a place to enjoy fun, beauty and tranquility, you need to head north to Vilas County, a lakeside vacation destination 10,000 years in the making.



Fishing in Vilas County

The musky fishing in Vilas County is second to none. Not only does Vilas County produce some of the biggest muskies caught each year, area lakes are known for their large populations of legal-sized fish. If you're looking to catch a musky, you need to fish Vilas County. (See page 44 to find out about the annual Vilas County Musky Marathon.)

The bass fishing in Vilas County is outstanding. Largemouth bass lurk in shallow backwaters and bays. Smallmouth bass are found in deeper water. Vilas County lakes harbor some of the biggest, most beautiful smallmouth bass in the state.

Panfish are plentiful in Vilas County. Catch crappie, yellow perch and bluegill on countless Vilas County lakes. Northern pike are another species targeted by anglers. Pike anglers can expect big, beefy, hard-fighting fish.

Crystal-clear water and wooded shorelines make it a joy to be out on the lake, whether you're fishing, boating, paddling or waterskiing. The Lake Directory on the following pages provides information for Vilas County lakes with public access.



Just another happy fisherman.



Lake Key

PUBLIC ACCESS:
 BF - Barrier-Free Boat Ramp
 BR - Boat Ramp
 BW - Barrier-Free Wilderness Access
 NW - Navigable Water
 P - Barrier-Free Pier
 R - Roadside
 T - Walk-In Trail
 W - Wilderness in Public Ownership

SPECIES OF FISH:
 A - Abundant
 C - Common
 P - Present

BOAT LANDING:
 CI - Carry-In
 PR - Paved Ramp
 GR - Gravel Ramp
 UR - Unimproved Ramp

LOCATION:
 Arbor Vitae - AV
 Boulder Junction - BJ
 Cloverland - CL
 Conover - CO
 Eagle River - ER
 Lac du Flambeau - LF
 Land O' Lakes - LL
 Lincoln - LI
 Manitowish Waters - MW
 Minocqua - MA
 Phelps - PH

Plum Lake (Sayner/Star Lake) - PL
 Presque Isle - PI
 St. Germain - SG
 Washington - WA
 Winchester - WI

CHAIN OF LAKES:
 ★ - Cisco Chain
 ◆ - Eagle River
 ● - Lac du Flambeau
 ■ - Manitowish Waters

Information for this grid provided by Wisconsin DNR Lakes Publication FH-800 and the Vilas County Land & Water Conservation Department.

LAKE NAME	Area (Acres)	Max. Depth (ft)	Mean Depth (ft)	Public Access	Lake Map	Lake Type	Musky	Northern Pike	Walleye	LM Bass	SM Bass	Panfish	Trout	Boat Landing	Location	GPS Latitude/Longitude	Chain of Lakes
ADELADE LAKE	60	69		R	X	DG	P	P	P	P	C			CI	WI	N 46 14.983 W 89 53.828	
ALDER LAKE	274	33		R	X	DG	C	P	A	P	P	C		CI	MW	N 46 05.555 W 89 49.494	
ALLEQUASH LAKE	426	24	10	BR	X	DG	C	C	C	C	P	A		PR	BJ	N 46 02.044 W 89 37.816	
ALLEQUASH SPRINGS	10	9		W		SP							P	CI	PL	N 46 02.058 W 89 34.807	
ALMA LAKE	58	18	11	BR	X	SE	C		C	P	C	A		PR	SG	N 45 54.625 W 89 25.601	
ANNA BELLE LAKE	213	30	12	BF	X	DG	C	P	C		P	C		PR	PI	N 46 13.239 W 89 40.780	
ANNE LAKE	37	77	18	T	X	SE				P			C	CI	PI	N 46 10.301 W 89 47.154	
ANVIL LAKE	398	32	19	BR	X	SE		P	C		P	P		PR	WA	N 45 56.186 W 89 03.795	
ARROWHEAD LAKE	99	43		BR	X	SP	C	P	C	P	P	C		PR	AV	N 45 54.206 W 89 41.152	
AURORA LAKE	94	4		BR		DG		P		P				UR	PL	N 46 01.279 W 89 32.404	
BAKER LAKE	36	21		BR		SP		P		P				PR	CO	N 46 03.995 W 89 20.806	
BALLARD LAKE	505	25	9	BR	X	DG	C		C	C	P	C		PR	PL	N 46 03.878 W 89 29.361	
BALLARD / IRVING LAKE														PR	PL	N 46 03.733 W 89 29.124	
BENSON LAKE	28	15		W		DG	P	C	P	P	P	C		CI	MW	N 46 08.220 W 89 55.005	
BIG ARBOR VITAE LAKE (North)	1090	41	18	BR	X	DG	A		A	C				PR	AV	N 45 56.614 W 89 39.456	
BIG ARBOR VITAE LAKE (Southeast)														PR	AV	N 45 55.110 W 89 38.202	
BIG ARBOR VITAE LAKE (Southwest)														GR	AV	N 45 55.088 W 89 38.394	
BIG GIBSON LAKE	116	15		T		SE	P		P	P		C		PR	LL	N 46 08.361 W 89 32.863	
BIG LAKE	771	30	13	BR	X	DG	C	C	A	P	C	C		GR	LL	N 46 12.200 W 89 27.655	
BIG LAKE	835	61		BR	X	DG	C	P	C	P	C	C		PR	BJ	N 46 08.680 W 89 46.452	
BIG LAKE - CAMPGROUND														PR	PI	N 46 09.734 W 89 47.172	
BIG MUSKELLUNGE LAKE	930	70	26	BR	X	SE	C	P	C	C	P	C		PR	BJ	N 46 00.505 W 89 37.763	
BIG MUSKELLUNGE LAKE	272	19	9	BR	X	DG	C		C	P				UR	PL	N 46 01.560 W 89 36.236	
BIG MUSKELLUNGE LAKE - CAMPGROUND	272	19	9	BR	X	DG	C	C	C	P				PR	PL	N 46 00.347 W 89 36.809	
BIG PORTAGE	638	40	18	BR	X	SE			C	P	C	P		PR	LL	N 46 06.971 W 89 17.060	
BIG ST. GERMAIN LAKE	1617	42	21	BR	X	DG	C	C	C	P	P	C	P	PR	SG	N 45 56.625 W 89 30.533	
BIG SAND LAKE	1048	65	16	BR	X	DG	C	P	C	P	C	A		PR	PH	N 46 04.318 W 88 58.483	
BIRCH LAKE	528	45		BR	X	DG	C	P	C	C	C	C		PR	WI	N 46 12.667 W 89 50.205	
BITTERSWEET LAKE	104	31		T		SE	C		C	C				CI	AV	N 45 55.646 W 89 36.169	
BLACK OAK LAKE	584	85	34	BR	X	DG		C	P	C	C	A	P	PR	LL	N 46 09.330 W 89 18.417	
BLUEBERRY LAKE	12	27		T		SE				P				CI	PL	N 46 01.497 W 89 35.164	
BOOT LAKE	284	15	9	BF	X	DG	C	C	C	C				PR	CL	N 45 57.958 W 89 19.857	
BOULDER LAKE	524	23	12	BR	X	DG	C	P	A	P	P	C		PR	BJ	N 46 07.936 W 89 39.367	
BOULDER LAKE														GR	BJ	N 46 07.428 W 89 41.440	
BRANDY LAKE	110	44		BR	X	DG	C	C	P	C				PR	AV	N 45 54.261 W 89 41.908	
BUG LAKE	19	11		T		SE				P				CI	AV	N 45 57.043 W 89 38.970	
CAMP LAKE	59	31	9	T	X	SE				P				CI	AV	N 46 00.163 W 89 43.746	
CATFISH LAKE	1012	30	12	BR	X	DG	C	P	A	P	P	C		PR	ER	N 45 54.171 W 89 12.753	◆
CIRCLE LILY LAKE	223	35		BR	X	DG	P	P	P	P	C	C		UR	MW	N 46 09.320 W 89 54.483	
CLAIR LAKE	51	15		R	X	SE				P				CI	LL	N 46 06.975 W 89 20.745	
CLEAR LAKE	212	21		W	X	SE	P		P	P				CI	MW	N 46 09.239 W 89 48.951	
CLEAR LAKE	555	45	16	BR	X	SP	C	C	C	P	P	C		PR	MW	N 46 08.364 W 89 49.418	■
COOKS LAKE	9	20		W		SE				P				CI	CL	N 45 58.495 W 89 18.761	

LAKE NAME	Area (Acres)	Max. Depth (ft)	Mean Depth (ft)	Public Access	Lake Map	Lake Type	Musky	Northern Pike	Walleye	LM Bass	SM Bass	Panfish	Trout	Boat Landing	Location	GPS Latitude/Longitude	Chain of Lakes
CRAB LAKE	949	60	22	BR	X	DG	C	P	C	P	P	C		PR	PI	N 46 12.199 W 89 43.753	
CRANBERRY LAKE (Oneida Co. access)	956	23	9	BR	X	DG	C	P	A	P	P	C		GR	ER	N 45 53.183 W 89 10.200	◆
CRYSTAL LAKE	88	67	34	BR	X	SE				P			P	CI	PL	N 45 59.972 W 89 36.633	
DAY LAKE	117	48		BR	X	SE					P	C		UR	BJ	N 46 04.091 W 89 42.447	
DEAD PIKE LAKE	297	80	26	BR	X	DG	C	P	C	P	P	C		CI	MW	N 46 05.912 W 89 53.318	
DEADMANS LAKE	14	20		BR		SE				A	C			CI	SG	N 45 58.790 W 89 26.886	
DEADWOOD LAKE	23	29		R		SE				P	P			CI	LL	N 46 12.274 W 89 28.456	
DEEP LAKE	10	29		T		SE				P	P			CI	CO	N 45 59.354 W 89 18.654	
DEERSKIN LAKE	309	18	6	BR	X	SP	C	P	C	C	P	A		PR	WA	N 45 58.875 W 89 09.709	
DEERSKIN LAKE														PR	WA	N 45 58.668 W 89 10.149	
DIAMOND LAKE	122	40		BR	X	SE	C		P	P	C	C		PR	AV	N 46 02.949 W 89 42.877	
DOG LAKE	10	15		R		SE				C		P		CI	MW	N 46 08.401 W 89 54.861	
DOROTHY DUNN LAKE	70	22		T		SE	C		C	P	P	P		UR	PL	N 46 05.735 W 89 28.150	
EAGLE LAKE	572	34	16	BR	X	DG	C	P	A	P	P	C		PR	WA	N 45 56.424 W 89 12.359	◆
EAGLE RIVER, FOREST ST.														PR	LI	N 45 55.027 W 89 15.585	
EAST ELLERSON LAKE	136	26		W		SE				C		C		CI	AV	N 46 00.278 W 89 44.904	
EMERALD LAKE	27	22	10	T	X	SE				C		C		CI	BJ	N 45 59.695 W 89 37.869	
EMILY LAKE	26	20		W	X	DG		P		P		C		GR	LF	N 45 57.873 W 90 00.683	
ERICKSON LAKE	106	18				DG			C	C	C			PR	AV	N 45 56.811 W 89 37.820	
ESCANABA LAKE	293	26	14	BR	X	DG	C	P	A	C		C		PR	BJ	N 46 03.396 W 89 35.292	
FALLISON LAKE	53	43	15	T	X	SE							C	CI	BJ	N 45 59.759 W 89 37.109	
FAVIL LAKE	42	14		T	X	DG		C		P		C		UR	LF	N 45 57.540 W 89 59.609	
FENCE LAKE	3555	86	37	BR	X	DG	C	C	C	P	C	C	P	LF	LF	N 45 56.998 W 89 51.930	
FIREFLY LAKE	27	46		T	X	SE					P	C	C	CI	BJ	N 45 59.928 W 89 38.218	
FIREFLY LAKE															BJ	N 46 00.053 W 89 38.024	
FISHTRAP LAKE @ MANITOWISH RIVER														GR	BJ	N 46 07.144 W 89 36.230	
FLAMBEAU LAKE	1176	78	28	BR	X	DG	C	P	C	C	C	C		PR	LF	N 45 58.239 W 89 54.602	●
FOREST LAKE	466	60	29	BR	X	SE		P	C	P	P	C		GR	LL	N 46 09.288 W 89 22.031	
FOUND LAKE	326	21	11	BR	X	DG	C	C	C	C		A		PR	SG	N 45 56.881 W 89 26.621	
FRANK LAKE	141	24		T	X	SE		C	C	C		P		CI	PL	N 46 01.654 W 89 33.282	
GRASSY LAKE	220	4		T		SP		P		P		P		CI	BJ	N 46 08.829 W 89 36.553	
GUNLOCK LAKE	250	26	12	BR	X	SP	C	P	P	C	P	A		UR	LF	N 45 54.841 W 89 49.490	
HARRIS LAKE	507	57	24	BR	X	SP	C	P	C	P	P	C		PR	WI	N 46 15.424 W 89 49.406	
HELEN CREEK														PR	LL	N 46 11.240 W 89 24.708	
HELEN LAKE	111	19		NW		DG	P	P	P	C		C		CI	WI	N 46 15.019 W 89 53.798	
HIGH LAKE	734	31		BR	X	DG	C	P	C	P	P	C		GR	LL	N 46 10.166 W 89 31.931	
HORSEHEAD LAKE	234	24	13	R	X	DG	C	P	C	P	P	C		PR	PI	N 46 14.044 W 89 42.584	
HUNTER LAKE	184	40	17	BR	X	SE			C	C	P	C		PR	CO	N 45 59.902 W 89 19.148	
HURRAH LAKE	24	43		T		SE		P		C		C		CI	AV	N 45 57.348 W 89 38.961	
IKE WALTON LAKE	1424	61	10		X	SE	P		P	P	P	P		UR	LF	N 46 01.889 W 89 49.080	
INDIAN LAKE	68	39		BR		SE	P			C	P	C		GR	LL	N 46 07.224 W 89 24.114	
IRVING LAKE	403	13		BR		DG	C		P	C	C			PR	PL	N 46 03.730 W 89 29.076	
ISLAND LAKE	1023	35	13	BR	X	DG	C	C	C	C	P	C		PR	BJ	N 46 06.148 W 89 46.383	■
JAG LAKE	158	14		BR	X	SE	P		C	P	P	C		PR	BJ	N 46 05.071 W 89 43.744	
JEAN LAKE	24	15		W		SE				P		P		UR	PL	N 46 05.251 W 89 27.111	
JOHNSON LAKE	78	42		BF	X	DG	C	P	P	C		C		PR	AV	N 45 53.926 W 89 42.698	
JOYCE LAKE	29	33			X	SE				C		C		UR	LL	N 46 07.293 W 89 20.981	
JUTE LAKE	199	23	16	BR	X	SE	P			P	C	C					

LAKE NAME	Area (Acres)	Max. Depth (ft)	Mean Depth (ft)	Public Access	Lake Map	Lake Type	Musky	Northern Pike	Walleye	LM Bass	SM Bass	Panfish	Trout	Boat Landing	Location	GPS Latitude/Longitude	Chain of Lakes
LITTLE MUSKIE LAKE	78	16			X	SP	C			P		C		CI	AV	N 45 55.052 W 89 42.133	
LITTLE RICE LAKE	59	7		R		SP	P	A	P	P	C			CI	BJ	N 46 06.789 W 89 38.320	
LITTLE SAINT GERMAIN LAKE	980	53	11	BR	X	DG	C	A	C	C	P	C		PR	SG	N 45 54.714 W 89 28.366	
LITTLE STAR LAKE	245	67	31	NW	X	DG	C	P	C	P	P	P		CI	MW	N 46 06.896 W 89 51.038	
LITTLE TAMARACK FLOWAGE	200	16		BR		DG	P	C		C		C		PR	CO	N 46 05.213 W 89 20.247	
LITTLE TROUT LAKE	978	98	25	BR	X	SE	C		C	P	C	P	P	PR	LF	N 46 03.250 W 89 50.977	
LONE TREE LAKE	121	16		BR		SE				C	P	P		CI	PL	N 46 02.595 W 89 30.239	
LONG LAKE	872	95	30	BF	X	DG	P	P	C	P	C	P	P	CI	PH	N 46 02.728 W 89 02.606	
LONG LAKE														PR	PH	N 46 04.857 W 88 59.676	
LOST CANOE LAKE	249	41		T	X	SE	P	C	C	C	P	C		CI	BJ	N 46 04.753 W 89 35.713	
LOST LAKE	544	20		BR	X	DG	C	C	C	C		A		PR	SG	N 45 57.669 W 89 28.608	
LOWER NINEMILE LAKE	646	5				DG	P	C	C	P				UR	WA	N 45 54.315 W 89 05.364	
LYNX LAKE	22	20		BR		DG	C	P	C	P	P	C		GR	PI	N 46 11.428 W 89 40.166	◆
LYNX LAKE	339	48	18	BR	X	DG	C	P	C	P	C	P		GR	WA	N 45 57.043 W 89 13.763	
MAMIE LAKE	400	15	10	BR	X	DG	C	P	C	P	P	C		GR	LL	N 46 11.321 W 89 22.829	★
MANN LAKE	261	18	5	BR	X	SP		C				C		GR	BJ	N 45 59.851 W 89 04.262	
MANUEL LAKE	76	9		BR		SE		P				P		GR	PH	N 46 01.554 W 89 06.440	
MCLEOD LAKE	52	7		T		SE				P		P		UR	CO	N 45 59.152 W 89 20.856	
MERRILL LAKE	24	26		BR		SE				P		P		CI	LL	N 46 09.708 W 89 21.921	
MIELKE LAKE	29	34	13	R	X	SE							C	CI	AV	N 45 55.347 W 89 37.532	
MUD CREEK (Watersmeet Lake)	100	12		BR		DG	C	P	C	C	P	C		PR	LI	N 45 54.244 W 89 17.280	
MUD MINNOW LAKE	12	24				SE				P		P		CI	CL	N 45 57.703 W 89 20.265	
MUSKELLUNGE LAKE	272	19	9	BR	X	DG	C	C	C	P		C		PR	CL	N 45 57.510 W 89 22.656	
MYSTERY LAKE	20	7		W		DG				P		P		UR	PL	N 46 03.340 W 89 33.909	
NEBISH LAKE	98	52	18	BR	X	SE					A	C		GR	PL	N 46 03.225 W 89 35.928	
NICHOLS LAKE	40	16		BR		SE				P		P		CI	BJ	N 46 06.267 W 89 41.303	
NIXON CREEK (access to Nixon Lake)	110	5		NW		DG	C		P	P	P	P		CI	BJ	N 46 05.935 W 89 33.646	
NORTH TURTLE LAKE	369	58		NW	X	DG	C	P	C	P	P	C		PR	WI	N 46 15.027 W 89 52.570	
NORTH TWIN LAKE (Lakota Rd.)	2788	60	28	BF	X	DG	C		C	P	P	C		PR	CO	N 46 03.276 W 89 09.742	
NORTH TWIN LAKE (Millerville Ln.)														PR	PH	N 46 03.444 W 89 06.090	
NOSEUM LAKE	13	25				SE		P		C		P		UR	WI	N 46 11.310 W 89 49.321	
OBERLIN LAKE	46	25		T		SE				C		C		CI	AV	N 45 56.668 W 89 35.647	
OSWEGO LAKE	66	17		R		SE		P		P		P		UR	BJ	N 46 08.219 W 89 36.128	
OXBOW LAKE	511	44	15	BF	X	DG	P	P	C	P	P	P		PR	PI	N 46 14.231 W 89 40.449	
PALLETTE LAKE	173	65	33	W	X	SE		P			C	C		CI	PL	N 46 03.679 W 89 36.052	
PALMER LAKE	635	13	8	BR	X	DG	C	C	C	C	P	C		PR	LL	N 46 12.226 W 89 29.062	★
PAPOOSE LAKE	428	65		BR	X	SP	C	P	C	P	P	P		PR	PI	N 46 10.580 W 89 48.256	
PARTRIDGE LAKE	234	19	9	T	X	SP	P		P	C	P	C		UR	PL	N 46 04.595 W 89 29.714	
PAUTO LAKE	17	52		T	X	SE							C	CI	AV	N 45 58.931 W 89 42.298	
PICKEREL LAKE	293	26	12	BR	X	DG	C	P	C	P		C		GR	CL	N 45 58.707 W 89 22.732	
PIONEER LAKE	427	27	12	BR	X	DG	C	P	P	C		C		PR	CO	N 46 00.500 W 89 12.457	
PLUM LAKE (North side)														PR	PL	N 46 00.048 W 89 31.830	
PLUM LAKE (South side)	1108	57	20	BR	X	DG	C	P	C	P	P	C		PR	PL	N 45 59.789 W 89 31.745	
PRESQUE ISLE LAKE	1280	80		BF	X	DG	C	P		P	P	P		CI	PI	N 46 12.618 W 89 47.575	
PRESQUE ISLE LAKE														PR	PI	N 46 13.440 W 89 46.184	
RANGELINE LAKE	60	13		W		SE				P		P		CI	CL	N 45 58.333 W 89 17.955	
RAZORBACK LAKE	362	35	15	BR	X	SE	P	C	C	C	C	C		PR	PL	N 46 01.497 W 89 31.779	
RED BASS LAKE	26	22		R		SE				P		C		CI	PI	N 46 11.819 W 89 39.950	
REST LAKE														PR	MW	N 46 08.755 W 89 53.116	
REST LAKE (Koller Park)	808	53	18	BR	X	DG	C	C	C	P	P	C		CI	MW	N 46 08.286 W 89 53.058	■
RICE LAKE	71	7		R		DG	P	P	P	P		P		CI	CL	N 45 56.429 W 89 19.856	
ROBINSON LAKE	37	20		R	X	SE				P		P		UR	PH	N 46 01.822 W 88 56.132	
ROUND LAKE	116	25		BR		DG	C		C	C		C		PR	PI	N 46 10.155 W 89 42.347	
ST. GERMAIN RIVER														CI	SG	N 45 55.104 W 89 31.952	
SALSICH LAKE	48	36		BR	X	SE		P		C		C		CI	PL	N 46 02.345 W 89 27.200	
SCAFFOLD LAKE	20	30		W		SE		P		C		C		CI	AV	N 45 57.981 W 89 37.948	
SCATTERING RICE LAKE	267	17	8	NW	X	DG	C	P	C	P	P	C		UR	WA	N 45 56.000 W 89 11.236	◆
SHANNON LAKE	36	30	15	BR	X	SE				C		C	C	UR	SG	N 45 57.643 W 89 26.286	
SILVER LAKE	61	19	8	BR,P	X	SE	P	C	P	P		A		GR	ER	N 45 55.189 W 89 14.362	
SMOKY LAKE	610	39		BR		SE				P	P	P	P	PR	PH	N 46 04.823 W 88 57.166	
SNIPE LAKE	239	15	10	BF	X	SE	C		C	P		C		PR	CL	N 45 56.167 W 89 22.650	
SNYDER LAKE	16	15		T		SE				P		P		UR	PL	N 46 01.637 W 89 24.446	
SOUTH TURTLE LAKE	454	23		BR	X	DG	C	P	C	P	P	C		PR	WI	N 46 20.974 W 89 89.917	
SOUTH TWIN LAKE	642	43	20	BR	X	DG	C		C	P	P	C		UR	PH	N 46 01.353 W 89 10.177	
SOUTH TWIN LAKE (Twin Lake Rd.)														PR	CO	N 46 02.335 W 89 10.256	
SPARKLING LAKE (South East side)	127	64		BR	X	SE	C		C	P	C	P		CI	AV	N 46 00.338 W 89 41.733	
SPARKLING LAKE														GR	AV	N 46 00.881 W 89 41.839	
SPECTACLE LAKE	171	35	12	BR	X	SE			P	C	C	C	C	PR	PH	N 46 00.652 W 89 00.733	
SPRUCE LAKE	15	16		T		SE				C		A		CI	PL	N 46 03.264 W 89 34.029	

LAKE NAME	Area (Acres)	Max. Depth (ft)	Mean Depth (ft)	Public Access	Lake Map	Lake Type	Musky	Northern Pike	Walleye	LM Bass	SM Bass	Panfish	Trout	Boat Landing	Location	GPS Latitude/Longitude	Chain of Lakes
STAR LAKE (East Campground)	1206	68	23	BR	X	DG	C	P	C	P	P	C		PR	PL	N 46 01.519 W 89 28.005	
STAR LAKE (West Campground)														PR	PL	N 46 01.919 W 89 28.502	
STARRETT LAKE	66	19		BR		SE		P	P	A	P	C		GR	PL	N 46 01.486 W 89 34.515	
STEARNS LAKE	217	16	6	R	X	SE	P	P	P	P	P	P		UR	LF	N 45 58.701 W 89 48.485	
STELLA LAKE	91	9		BR		SP		P		P		C		GR	SG	N 45 58.486 W 89 27.547	
STORMY LAKE	522	63	33	BR	X	SE		P		P	C	P	C	PR	CO	N 46 03.534 W 89 19.378	
STREET LAKE	54	22	13	T	X	SE				P		C		CI	BJ	N 46 05.741 W 89 42.466	
SUGAR MAPLE LAKE	137	46	14	W	X	SE		P		P	C			CI	PH	N 46 06.251 W 89 04.459	
TAMARACK LAKE	14	16		NW	X	DG	P	P		P		C		CI	WI	N 46 14.021 W 89 51.310	
TOWANDA LAKE	146	27	10	BR	X	SE	C	P	C	P		C		PR	AV	N 45 56.301 W 89 42.744	
TROUT LAKE	3816	117	49	BR	X	DG	C	C	C	P	C	C	C	PR	BJ	N 46 03.790 W 89 38.791	
TROUT LAKE														PR	BJ	N 46 01.306 W 89 39.298	
TROUT LAKE (Bardon Street, East side)														CI	AV	N 46 02.338 W 89 41.244	
UPPER BUCKATABON LAKE	494	47	20	BF	X	DG	C	C	C	C	P	A		PR	CO	N 46 00.584 W 89 21.145	
UPPER GRESHAM	366	32	13	BR,P	X	DG	C	P	C	C	A			PR	BJ	N 46 04.530 W 89 43.692	
UPPER NINEMILE LAKE	91	5		R		DG		P		P		P		UR	WA	N 45 54.479 W 89 34.218	
VAN VLIET LAKE	220	23		BR	X	SP	P	P	C	P		C		PR	PI	N 46 11.200 W 89 45.183	
VANDERCOOK LAKE	95	33		BR	X	SE		C		C		C		CI	AV	N 45 59.162 W 89 40.932	
VERNA LAKE	77	23		BR		SP	P	P		P		C		UR	AV	N 45 57.584 W 89 43.424	
WABASSO LAKE	49	18		BR	X	SE		P		C		C		GR	LF	N 45 58.413 W 89 59.967	
WEST PLUM LAKE	1108	57	20	BR	X	DG	C	P	C	P	P	C		GR	PL	N 45 59.372 W 89 33.566	
WHITE BIRCH LAKE	117	27		NW	X	DG	C		C	P	P	C		CI	PL	N 46 03.610 W 89 31.619	
WHITE SAND LAKE	1229	63	24	R	X	DG	C	P	C	P	P	P		GR	BJ	N 46 05.039 W 89 34.808	
WHITE SAND LAKE	734	71	33	BR	X	DG	C	P	C	P	C	P		GR	LF	N 45 59.224 W 89 48.701	
WHITNEY LAKE	102	8		W		SP		P		C		P		GR	BJ	N 46 07.247 W 89 43.731	
WILD RICE LAKE	379	26	11	BR	X	DG	C	P	C	P	P	C		PR	MW	N 46 04.191 W 89 48.265	■
WILDCAT LAKE	305	38	12	BR	X	DG	C		C	P	C	C		PR	PI	N 46 09.978 W 89 36.687	
WILDWOOD LAKE	16	32	16	W													

Step back in time MUSEUMS

Discover the region's history as a center for the logging industry. Learn through hands-on exhibits. Experience native Ojibwe culture. Choose from more than a dozen museums.



Boulder Junction Historical Museum

Highway M South, Boulder Junction
715.385.0063
This museum focuses on the community's history and heritage. Admission is free. Donations accepted. Located next to the Community Center.
Hours: Open Memorial Day-Labor Day, Tue and Sat, 10am-2pm. By chance, the rest of the year. Call for special showings.

George W. Brown Jr. Ojibwe Museum & Cultural Center

603 Peace Pipe Road, Lac du Flambeau
715.588.3333 | ojibwe.com
Explore this unique museum celebrating Ojibwe culture and history. See a world-record sturgeon, the four-seasons diorama, birch-bark canoes and a 24-foot dugout canoe.
Hours: Open May-Oct, Mon-Fri, 10am-4pm; Nov-Apr, Tue-Thu, 10am-4pm.

Dr. Kate Museum

923 2nd Avenue, Woodruff
715.356.6896 | drkatemuseum.org
Discover the work of one heroic woman to provide medical care for local residents. Learn about the "Million Penny Parade" and see local history displays. Donations welcome.
Hours: 2nd Monday in June until Labor Day, 11am-3pm. Off season, by appointment.

Land O' Lakes Historical Society Northern Waters Museum

6490 Chippewa Drive, Land O' Lakes
715.547.6979 | landlakeshistory.org
The 2012-2013 collection features *Guides: Past and Present*. Located off Highway B on Chippewa Drive just west of town. Free admission.
Hours: Last weekend in June thru Labor Day, Thu-Sat, 11am-3pm. September hours TBA.

Eagle River Historical Museum

116 Railroad Street (Old Train Depot), Eagle River | 715.479.9384
eagleriverhistoricalsociety.com
Displays from the timbering days and farming period. Admission by donation.
Hours: Open mid-May to mid-Oct: May-Sept, Mon-Sat, 10am-4pm; Oct, Mon-Sat, 11am-4pm.

Minocqua Museum

503 Flambeau Street, Minocqua
715.356.7666
The Minocqua Museum showcases various aspects of the Island City's unique history. A local family is featured in the museum's exhibits each year. Free admission, donations accepted.
Hours: Open early June-Labor Day, Mon-Fri, 10am-4pm.

Phelps Historical Museum

2299 Highway 17, Phelps
715.545.3800 | phelpswi.com/museum
The Phelps Historical Museum presents a window into the interesting history of the area. In addition to presenting local history, the museum features the history of one local family every month. Located next door to the North Bay Café.
Hours: Open Fri-Sat, 10am-2pm.



See treasures from the past.

Vilas Historical Museum

2889 Highway 155, 1 block north of County Highway N, Sayner
715.542.3388
northern-wisconsin.com/museum
Get a glimpse into the history and heritage of Vilas County through unique exhibits and exclusive photographs. Exhibits include military history, logging industry and Native American artifacts. Admission fee.
Hours: Open Memorial Day Weekend-Sat, Sept 28, daily, 10am-4pm.

North Lakeland Discovery Center

215 Highway W, Manitowish Waters
715.543.2085 | discoverycenter.net
This year-round, community-based nature center features drop-in activities for all ages, including an interpretive trail, bog boardwalk, active waterfront and hike/bike/ski/snowshoe trails.
Hours: Visit website for program schedule.

Presque Isle Heritage Museum

On the corner of Highway B & School Loop Road, Presque Isle
715.686.2481
This small cottage museum showcases the history of the Presque Isle area, from its earliest development to the advent of logging. Don't miss this fascinating museum.
Hours: Memorial Day-Labor Day, Fri 11am-1pm. Open anytime by appointment.

Wa-Swa-Goning Indian Village

2750 Highway H, Lac du Flambeau
715.588.2615 | waswagoning.us
This authentic Indian village depicts the traditional Ojibwe way of life and offers hands-on viewing of wigwams, willow fish traps, birch bark baskets, arrows, spears and animal hides. The only village of its kind in the Northwoods.
Hours: Tours available mid-June to Aug, Tues-Sat, 10am-4pm.

Northwoods Children's Museum

346 W. Division Street, Eagle River
715.479.4623
northwoodschilrensmuseum.com
This unique museum allows children to learn by doing through interactive, hands-on exhibits. Admission fee.
Hours: Open Labor Day-Memorial Day, Tues-Fri, 10am-3pm; Sat, 10am-5pm; Sun, Noon-5pm. Memorial Day-Labor Day, Mon-Sat, 10am-5pm; Sun, Noon-5pm.

Snowmobile Hall of Fame & Museum

8481 Highway 70 West, St. Germain
715.542.4488 | snowmobilehalloffame.com
See historic snowmobiling photos and memorabilia. View more than 25 historic race sled plaques commemorating hall of fame inductees. Gift shop. Free admission. Donations accepted.
Hours: Open Thurs-Fri, 10am-5pm; Sat, 10am-3pm; or by appointment. Hours will expand when trails are open.

World Snowmobile Headquarters

1521 N. Railroad Street, Eagle River
715.479.2186 | worldsnowmobilehq.com
Learn about the people and machines that built the sport of snowmobiling. See more than 80 snowmobiles on display.
Hours: Open Dec 10-Mar 31, Mon-Sat, 10am-4pm; May 15-Oct 15, Mon-Sat, 10am-4pm. Other days, call 715.479.4424 for appointment.



The Northwoods Children's Museum is fun and educational.





It's time to explore HIDDEN GEMS

See bald eagle nests and beautiful wetlands. Visit the source of the Wisconsin River. Watch an Ojibwe pow wow. Learn about Vilas County's most interesting and scenic places.

Blackjack Springs Wilderness Area

Covering almost 5,800 acres, this wildlife area is located eight miles east of Eagle River, just north of Hwy 70. No motor vehicles or other motorized equipment are allowed.

Burnt Rollways Dam

This unusual dam is located on Dam Road between the Three Lakes and Eagle River chains. The structure provides boaters with a hoist that can move watercraft between the two chains.

Cathedral Point

Visit this beautiful timbered point between the north and south basins of Trout Lake near Boulder Junction. Many of the existing pines on the east shore of the lake are 120-130 feet tall and grow on what was once an Indian garden.

The Continental Divide

Travel along the line that separates the watersheds of northern Wisconsin by driving along Hwy B, west of Land O' Lakes. The divide is marked by Devil's Lake. Lakes and streams to the north of this line flow toward the St. Lawrence Waterway. South of the highway, water flows to the Mississippi Watershed. A second east/west divide is marked on Hwy 70, about 10 miles east of Eagle River. Waters run east to Lake Michigan, west toward the Chippewa River/Mississippi Watershed, north into Lake Superior, and south to the Wisconsin River.

Cranberry Marshes

Five thriving cranberry operations are located near Alder and Little Trout Lakes in Manitowish Waters. These marshes contribute to Wisconsin's national ranking for cranberry production. A free Friday tour is available early July through early October at 10am. Harvest tours are offered during Colorama in September. For info visit manitowishwaters.org.

Eagle Nests

Vilas County is home to a large number of bald eagles. Nesting pairs can often be observed along lakeshores and riverways wherever there are high trees, open areas and few people. One of the top eagle-watching spots is the Rainbow Flowage, located south of St. Germain. Please remember that bald eagles are a protected species.



Two conspicuous Vilas County residents.

Historic Dams in Vilas County

Rest Lake Dam at Hwy W in Manitowish Waters was once used for driving logs down to the Chippewa and Mississippi rivers from the late 1880s to 1900. Other dams include Fishtrap Dam at Fishtrap Lake near Boulder Junction and Bear Creek Dam in Lac du Flambeau, near the old Indian Village.

Lac du Flambeau Indian Bowl Pow Wows

The Indian Bowl in downtown Lac du Flambeau portrays the living environment of the Ojibwe through Indian dances and food. Pow wows are held every Thursday evening in the summer months at the Lake of the Torches Indian Bowl. Admission required. For event dates, visit lacduflambeauchamber.com.

Lac Vieux Desert - Source of the Wisconsin River

See the source of the hardest-working river in America. The Wisconsin River begins on the south shore of Lac Vieux Desert near Phelps. Visitors can take a short walk to reach the headwaters.

Little Bohemia - Dillinger's Hideout

In 1934, John Dillinger shot his way out of this lodge in Manitowish Waters and escaped an FBI trap. This lodge was one of the film locations for the movie "Public Enemies." The bullet holes that remain in the walls and shootout memorabilia may be viewed during restaurant operating hours. Learn more at littlebohemialodge.com.



Military Road

This route was used during the Civil War to transport men and equipment. It runs through the Nicolet National Forest east of Eagle River and through the town of Phelps.

Rustic Road (R60)

The scenic 11.7-mile stretch of County K between County N and County M south of Boulder Junction is a winding road through the Northern Highland-American Legion State Forest. This heavily wooded area offers abundant wildlife and passes hiking trails, an old sawmill and former logging camp sites.

Shanty Boy Hill Cemetery

This small historic cemetery, located off School Loop Road in Presque Isle, is a memorial to those who lived in rough shanties in the woods—a common circumstance for men, and sometimes children, who worked in the logging industry. Take a moment to remember the people who cut the trees that built this nation and gave their lives for it.

Star Lake Forestry Plantation

This peninsula on Star Lake was once an old lumber camp. In 1913, trees were planted in an effort to show that forests could be reestablished. It was the first venture in silviculture and the start of reforestation in northern Wisconsin.

State Wildlife Observation Areas

Vilas County offers several excellent state wildlife areas that are great for birdwatching and wildlife viewing. Areas include Powell Marsh near Manitowish Waters and Thunder Lake Marsh south of Eagle River, near Three Lakes.

Trees for Tomorrow

This internationally recognized environmental education center in Eagle River promotes the wise use and conservation of all natural resources. Walk the forest trail, see the Talking Tree and visit historic Civilian Conservation Corps buildings. For more information about their programs, visit treesfortomorrow.com.



William J. Poupart, Sr. Fish Hatchery

Take a tour of this hatchery located on Pokegama Lake in Lac du Flambeau. The hatchery raises walleye, northern pike and musky in a state-of-the-art facility. Open Memorial Day weekend through Labor Day weekend, seven days a week. For more information, check out lacduflambeauchamber.com.



A place for all ages FAMILY FUN

Vilas County is a destination made for families. There's no better place to play and spend time together. Whether you're looking for a few days away from home or a weeklong summer vacation, Vilas County offers your family an unbeatable array of activities.

Family Recreation

Hiking – Vilas County offers a number of family-friendly hiking options. See pages 30-43 for hiking trail maps.

Biking – Ride dozens of biking trails throughout Vilas County. See pages 30-43 for biking opportunities.

Boating & Fishing – With the large number of lakes and the unmatched shoreland beauty, Vilas County is one of the most relaxing places in the state to fish and boat. See pages 10-15 for complete boating and fishing information.

Paddling – Bring your canoes and kayaks and do some family paddling. Try stand-up paddling on a glass-smooth Northwoods lake. See pages 10-15 for lake information.

Swimming – Swim in some of the most beautiful lakes in the world. Relax on a sandy beach. Take a dive into clean, clear water.



Kayaking is a favorite family activity.



Vilas County is the ideal destination for families.

Fun Family Attractions

Northwoods Children's Museum – Play, explore and learn at this exciting museum. Explore 23 interactive and educational exhibits, from the Ranger Station to the Reading Tree.

Local History Museums – More than a dozen local history museums give kids a glimpse into the lives of the area's Native American inhabitants, lumberjacks and European settlers. See pages 16-17 for a complete list of museums and their hours of operation.

Movie Theaters – Catch a movie in Eagle River or the Minocqua Area.

Unforgettable Family Experiences

Campfires – Spend time around the campfire telling ghost stories and enjoying the tranquility of the Northwoods.

Stargazing – Far from the lights of the big city, you'll see countless stars. On some nights, you'll even have a chance to see the Northern Lights!

Friendly Small Towns – Grab an ice cream cone. Enjoy a meal in a family-owned restaurant. Hunt for souvenirs. Play a round of mini-golf. The communities of Vilas County are family-friendly.

Start planning the perfect family vacation today—visit vilas.org.



Camping in Vilas County.



Horseback Riding

There are a number of horseback riding opportunities in Vilas County. During the spring, summer and fall, horses are allowed in the Northern Highland-American Legion State Forest on public roads, old logging roads and snowmobile trails when not covered with snow. (Horses are not allowed in the state forest's campgrounds, beaches, designating hiking or nature trails and other posted areas.) Horses are also not allowed on designated biking and/or hiking trails outside the state forest. You can also visit one of Vilas County's excellent riding stables. For more information on horseback riding, visit vilas.org.

Year-round fun CALENDAR

Find festivals, fairs, races, fishing tournaments, nature programs and more.

Recurring Events can be found on page 27.

Fishing Events can be found on page 45.

Events sponsored by Chambers of Commerce.

JANUARY

Jan 5 (8am-2pm)
Ridge Runner Classic Ski Race
Sayner/Star Lake. Classic-style ski competition: 3K, 7.5K or 15.5K. Registration starts 8am at Corner Store. Skiing on Razorback Ridges Trail at 10am. 715.542.3501

Jan 5 (Noon-3pm)
13th Annual Polar Bear Plunge
St. Germain Lodge and Resort. 800.860.3431 | angelonmysoulder.org

Jan 11-13
Snowmobile Derby Classic Vintage Weekend
Eagle River Derby Track. 9am-5pm each day. 715.479.4424

Jan 17-20
50th Anniversary AMSOIL World Championship Snowmobile Derby
Eagle River Derby Track. World-class snowmobile racing. Starting at 9am each day. 715.479.4424

Jan 19 (11am-3pm)
January Chill Chaser
Manitowish Waters. North Lakeland Discovery Center. Cross-country skiing, snowshoeing and hiking on center trails. Lunch (\$10) available. 715.543.2700

Jan 25-27
Women on Snow Weekend
Eagle River Inn. Weekend of snowmobile trail riding in the Northwoods. 715.891.1915

Events subject to change - confirm event information with the contact number listed.

Jan 26 (11am-3pm)
Tea Party with the Duchess
Northwoods Children's Museum. Reservations required. Tea with the Duchess and children's craft workshops. 715.479.4623 northwoodschildrensmuseum.com

Jan 28-30
Women on Snow Tour
Eagle River Inn. Three days of trail riding. 715.891.1915

FEBRUARY

Feb 1-3
Snowmobile Radar Run
Little St. Germain Lake (West Bay). Fri practice runs 11am-4pm. 660' and 1000' practice tracks. Sat trophy and bikini runs 10am-4pm. Sun drag races 10am-3pm. Benefits Susan G. Komen Fund. 715.479.2934 | radarracers.com

Feb 2 (4:30pm-8:30pm)
Loop Around the Lake
Torpy Park. Candlelight cross-country ski, snowshoe and hike held on Lake Minocqua. Entertainment and food. Proceeds benefit MHLT Firebird & AVW Education Foundation. 800.44.NORTH looparoundthelake.com

Feb 2 (11am-6pm)
50th Anniversary Re-Enactment
Eagle River. Chanticleer Inn. Re-enactment of the 1st Snowmobile Derby and sledding on Dollar Lake. 715.479.4486

Feb 2 (4pm-9pm)
Phelps School Winter Carnival
Phelps School. Indoor games/inflatables for kids. Refreshments and a soup, chili and dessert contest. US Navy band concert 7:30pm. 715.545.2724

Feb 6 (4:30pm-7pm)
Hobo Dinner
Sayner Community Building. Along with a quilt square challenge. Tickets \$8. 715.542.2020

Feb 7-9
Mid-Winter Book Sale
Olson Memorial Library. Thurs and Fri 9am-5pm, Sat 9am-3pm. 715.479.8070

Feb 8-10
8th Annual Labatt Blue/USA Hockey Pond Hockey National Championship
Eagle River. Chanticleer Inn. Skating on Dollar Lake. 340+ teams on 28 rinks and in 15 divisions. Public welcome. 800.359.6315

Feb 8-10
High School Musical
Eagle River. Northland Pines High School. Fri and Sat at 7pm, Sun at 2pm. 715.479.4473

Feb 9-10
Three Bear Sled Dog Races
Elementary School and Town Hall grounds. Professional sled dog racing. World class competitors. Plus mutt races, skijoring and Fido Fashion Show. 715.547.3541 | 3bear.org

Feb 9 (9am-3pm)
Winter Festival Flea Market & Craft Sale
Land O' Lakes Elementary School. Crafts, bake sale and food. 715.547.3432 | landolakes-wi.org

Feb 16 (7:30am-10pm)
30th Annual Ride with the Champs
Snowmobile Hall of Fame. Two routes: Vintage or Tradition. Dinner and Hall of Fame Induction at 7pm. 715.542.4463 snowmobilehalloffame.com

Feb 16-17
Snow Cross Races
Eagle River Derby Track. Rounds 6 & 7 of the Great Northern Snowcross Series. Starting at 9am each day. 715.479.4424

Feb 23 (11am-7pm)
5th Annual Boulder Junction Frozen Tozen Winter Fest
Boulder Lake. Ice fishing, ice golf, turkey bowling, snowshoe tug of war, awards, raffle. 715.385.2400 | boulderjct.org

Feb 23 (Noon-3:30pm)
Winter Family Fun Day
YMCA Family Camp Nawakwa. Sledding, tubing and other winter activities and food. 715.588.3346 lacduflambeauchamber.com

MARCH

Mar 2-3
Klondike Days
Eagle River. Northland Pines High School. Native American culture presentation, chainsaw carving, dog weight pulls, one and two-horse log pulls, lumberjack competition, River Country Red's Rendezvous and craft show. 9am-4pm each day. 715.891.2679 | klondikedays.org

Mar 16 (9am-2pm)
4th Annual Ice Golf Tournament
Black Bear Lodge with golfing on Little St. Germain Lake. Benefiting the Vilas County Food Pantry. 800.563.4340 blackbearlodge.com

Mar 16-17
Silver Blades Ice Show
Eagle River Ice Arena. Local skaters and a featured professional skater. Sat 2pm and 7pm, Sun 2pm. Tickets available at the door. 715.617.4519

Mar 24 (Noon-4pm)
Easter Bunny Sunday
Northwoods Children's Museum. Free family fun. Games, crafts, cookie frosting and a visit with the Easter Bunny. 715.479.4623 northwoodschildrensmuseum.com

Mar 30 (10am-1:30pm)
6th Annual Easter Cache Hunt
Boulder Junction Winter Park. Hunt for 12 geocaches. Enjoy lunch, prizes and wagon rides. 715.385.2400 boulderjct.org



APRIL

Apr 6 (9am-4pm)
Phelps Maple Syrup Tour
Phelps School. Tree-tapping demonstration, bus tour of one commercial and three traditional sugar bushes, plus food and vendors. 715.545.3800 | phelpscocf.org

Apr 6 (6pm-2am)
Only Fools Run at Midnight
Minocqua. Midnight 5K run/walk through the streets and trails of Minocqua. 800.44.NORTH | minocquafoolsrun.com

Apr 13 (1pm-3:30pm)
4th Annual Spring Celebration
Eagle River. Trees for Tomorrow. Meet friendly Critters Corner residents. Sugar cookie decorating, face painting and pictures with the Easter Bunny. No admission (donations welcome). 715.479.6456 | treesfortomorrow.com

Apr 20 (1:30pm-9pm)
21st Annual Danceworks Unlimited Dance Recital
Northland Pines High School. Performances at 1:30pm and 6pm. 715.479.1346

Apr 27 (4pm-9pm)
Lions Annual Live Lobster/Prime Rib Dinner
Skyview Lodge. 715.686.7257 presqueisle.com

MAY

May 1-Jun 30
Artists Interactive Exhibit
Presque Isle Community Library. Fiber art, photography, painting, jewelry, pottery and more on display during library hours. 715.686.7613 | presqueisle.wislib.org

May 2 (4pm-5pm)
May Day Tea Party
Eagle River. Olson Memorial Library. 715.479.8070

May 4 (7:30am-10:30am)
Opening Weekend Breakfast
Land O' Lakes. Sunrise Lodge. All-you-can-eat breakfast with proceeds benefiting lake quality improvements. 715.547.3684

May 4 (9am-4pm)
Annual Sayner Spring Stampede
Sayner Community Building. Used/new rubber stamp sale. Short make & take classes. Cost is only \$1-\$2. Ages 10 and older. Sponsored by the Sayner/Star Lake Lioness with proceeds supporting community projects. 715.542.3996 themark-itplace.com/stampede.htm

May 10-11
9th Annual Birding Festival
North Lakeland Discovery Center. Trips and workshops. Pre-registration discount. 715.543.2085 | discoverycenter.net

May 11 (8am-2pm)
17th Annual Journeys Marathon, Half Marathon, Power Walk & 5K Run
Eagle River and Boulder Junction areas. Scenic races for competitive and non-competitive runners/walkers along with post-race activities. 800.359.6315 or 715.479.6400 | eagleriver.org

May 24-26
Town-Wide Garage Sale
Boulder Junction Area. Maps available from the Boulder Junction Chamber of Commerce. 715.385.2400 boulderjct.org

May 24-26
Eagle River Gun Show
Eagle River Ice Arena. Fri 3pm-8pm, Sat 9am-5pm and Sun 9am-3pm. 608.752.6677

May 25 (4pm-7pm)
Boulder Junction Lions Club Pork Steak and Chicken Dinner
Boulder Junction Community Center. 715.385.9236

May 25 (9am-5pm)
9th Annual Antique and Classic Transportation Show
Eagle River. Wild Eagle Lodge. Includes cars, boats, planes, cycles, snowmobiles and more. Auctions and raffles. Free. 877.945.3965

May 25 (9am-1pm)
Community-wide Garage Sale
Sayner Community Building. Twenty garage sales at one site. 715.891.6334

May 26 (8am-5pm)
Classic Sled Roundup
St. Germain Community Park. Enjoy vintage and antique sled show and swap. 715.542.4463 snowmobilehalloffame.com

May 31-Jun 2
Fishing Has No Boundaries
Eagle River. Wild Eagle Lodge. Fish on the Eagle River Chain. Starting at 7am each day. With fishing opportunities for all persons with disabilities. 715.479.9309

JUNE

Jun 8 (2pm-6pm)
Great Northern Beer Festival
Hi-Pines Eagle River Campground. More than 30 breweries. Road Trips for Beer named "One of the Top Ten Spring Beer Festivals." 715.891.0421 greatnorthernbeerfestival.com

Jun 8 (9am-4pm)
Community Rummage-A-Rama
Maps available at the Phelps Chamber. 715.545.3800 | phelpscocf.org

Jun 8 (9am-3pm)
6th Annual Walk in the Woods Art Fair
Park behind the St. Germain Chamber of Commerce. Pottery, paintings, woodcarvings and furniture. Wine tasting and sales, fine artisan cheeses and live music. 715.477.2205 | st-germain.com

Jun 8-9
Callie Rohr Memorial Canoe & Kayak Race
Rohr's Wilderness Tours. Race on the Wisconsin River for all ages and abilities. Enjoy Lions breakfast each day with races starting at 9am. Awards and pig roast on Sun at Eagle River Inn. 715.547.3639

Jun 9 (2pm-5pm)
Cathy's 15th Annual Ice Cream Social
St. Germain. Cathy's Ice Cream Shop. Enjoy raffle prizes, games and 32 flavors of ice cream. 715.479.3492 angelonmysoulder.org

Jun 12 (10am-1pm)
Heritage Society Vintage Cottage Walk
Presque Isle Community Center. Visit vintage cottages of the area. 715.686.2481 | presqueisle.com

Jun 15 (8am-3pm)
Eagle River Fly-In & Air Show
Eagle River Union Airport. Enjoy fly-bys, models, parade of aircraft and aircraft displays. 715.479.7442

Jun 15 (6pm-10pm)
Devil's Elbow 5K
Arbor Vitae. Held at Trout Lake Golf Club, experience this unique run/walk on the Club's fairways and trails. Proceeds benefit community projects. 715.385.2189 troutlakegolf.com/devils5K

Jun 19 (10am-3:30pm)
Artist Interactive Exhibit Open House and Hands-on Art Demonstrations

Presque Isle Community Center. Try your hand at pottery, wood turning, painting, fiber art, painting on glass, dichroic jewelry making, basket making and more. Refreshments. Art for sale. 715.686.2910 or 888.835.6508 | presqueisle.com



Jun 22 (10am-3pm)
17th Annual Lakesfest
Lake of the Torches Casino and Hotel. Live entertainment, canoe races open to the public with cash prizes, kids' games and activities, free hot dogs and soda, raffles every hour as well as a grand-prize raffle. 877.588.3346 lacduflambeauchamber.org

Jun 29 (6:30pm-10pm)
Summer Fest Dance
Eagle River. Kalmar Community Center. Enjoy this summer dance. 715.479.2633

Jun 30 (11am-3pm)
6th Annual Taste of Conover
Conover Town Park. Try something new and delicious! Tickets sold at entrance. 715.479.5757

Jun 30 (10am-4pm)
Chamber 36th Annual Country Fair
Downtown Presque Isle. Live music, games, arts and crafts and more. 715.686.2910 or 888.835.6508 presqueisle.com

Jun 30 (9am-11am)
Last Wilderness Fun Run/Walk
Skyview Lodge. Registration 8:15am. Race starts 9am. Run a fun 5K or 10K or walk a non-competitive 5K. All ages. 715.686.2910 or 888.835.6508 | presqueisle.com

Jun 30 (7:30am-Noon)
9th Annual Freedom 5K Fun Run
St. Germain Community Park. Registration 7:30am. Race starts 8:30am. Trophies and medals awarded. Held in conjunction with Independence Day festivities. 715.542.2372 or 715.542.3022 freedom5k.org

Jun 30 (10am-10pm)
Independence Day Celebration
St. Germain Community Park. Craft fair 10am-4pm. Parade through downtown at 1pm with rides and games to follow. Fireworks at dusk. 715.479.3499

JULY

Jul 3 (6:30pm-9pm)
Celebrate at the Gateway
Gateway Lodge. Food, drink and music. Watch the fireworks. 715.547.3321

For a complete list of all events in Vilas County, visit vilas.org.

**Jul 3 (10:15pm-Midnight)
Fireworks**

Land O' Lakes Airport. One of the best fireworks displays in the Northwoods. Food and refreshments. 715.547.3432 | landolakes-wi.org

**Jul 4 (Noon-10:30pm)
Star Spangled Jubilee**

Downtown Boulder Junction. Parade down Main Street at noon. Food, music and fun with fireworks display at dusk. 715.385.2400 | boulderjct.org

**Jul 4 (11am-4pm)
Lions Family Picnic**

Conover Town Park. Enjoy food, beverages, games, music and lawnmower races. Presented by the Conover Lions Club. 715.479.6673

**Jul 4 (11am-10pm)
4th of July Parade & Fireworks**

Eagle River. Parade through downtown 11am. Fireworks at dusk at Hi-Pines Campground. 800.359.6315 or 715.479.6400 | eagleriver.org

**Jul 4 (10am-2pm)
Pig & Corn Roast**

Downtown Eagle River. Enjoy great food. 715.479.1584

**Jul 4 (9am-10:30pm)
4th of July**

Lac du Flambeau. Food and craft vendors (9am-3pm). Parade at noon featuring a World War II airplane flyover. Pow wow at the Indian Bowl at 7pm. Fireworks at dusk. 877.588.3346 | lacduflambeauchamber.com

**Jul 4 (Noon-3pm)
Fourth of July Parade and Picnic in the Park**

Parade on Hwy B at noon. Picnic at Town Park. Food, music, refreshments, games for the kids and more. 715.547.3432 | landolakes-wi.org

Jul 4 (9am-11pm)

Manitowish Waters Independence Day Celebration
Manitowish Waters Community Center. Arts & crafts sale, live music, food and beverages, giant kids game tent, parade, airplane rides and fireworks. 888.626.9877 | manitowishwaters.org

**Jul 4 (3pm-11pm)
4th of July Parade & Community Celebration**

Downtown Phelps. Parade and celebration including food, refreshments, live music and games. Fireworks over North Twin Lake at dusk. 715.545.3800 | phelpscocf.org

**Jul 4 (6:30pm-7:30pm)
Chamber Bike and Buggy Parade**
Downtown Presque Isle. Children's parade on Main Street. 715.686.2910 or 888.835.6508 | presqueisle.com

**Jul 4 (3pm-4pm)
Independence Day Parade**
Downtown Sayner. 715.542.3789 | sayner-starlake.org

**Jul 4 (Noon-9:30pm)
Independence Day Celebration**
Sayner Town Park. Fireman's BBQ (Noon-5pm). Water ski show on Plum Lake at 7pm. Fireworks at dusk. 715.542.3789 | sayner-starlake.org

**Jul 6 (Noon-6pm)
23rd Annual Volunteer Fire Dept. Giant Chicken Barbeque**
Boulder Junction Fire Station. Full buffet chicken dinner. 715.385.2002

**Jul 6 (10pm-11:30pm)
YMCA Annual Midnight Moonlight Run**
Downtown Eagle River. Run through the city. 715.479.9500

**Jul 6-7
Antique Extravaganza Show & Sale**
Eagle River. Northland Pines School. Sat 9am-5pm and Sun 10am-4pm. 608.385.8911

**Jul 7 (8am-1pm)
Blueberry Pancake Breakfast**
Conover Community Center. EMS Health Fair. 715.479.2036

**Jul 11 (9am-3pm)
Christmas in July Craft Fair**
St. Germain Community Park. St. Germain's largest craft fair, children's attractions, pet parade and a visit from Santa. 715.477.2205 | st-germain.com

Jul 11-13

Mid-Summer Book Sale
Eagle River. Olson Memorial Library. Add some favorites to your home library. Thurs and Fri 9am-5pm and Sat 9am-3pm. 715.479.8070

Jul 12-14

31st Annual Bear River Pow Wow
Bear River Pow Wow Grounds. Tribes from across the nation gather to celebrate. Grand Entry Fri at 7pm, Sat 1pm and 7pm and Sun 1pm. Open to the public. 715.588.3333

**Jul 13 (11am-4pm)
Festival of Flavors**

Eagle River. Riverview Park. Wisconsin artisan cheese makers, wineries and food producers. Admission. 715.891.6404

**Jul 13 (4:30pm-7:30pm)
Wine in the Woods**

North Lakeland Discovery Center. Fine wines with live music lakeside. Silent auction and cork raffle. 715.543.2085 | discoverycenter.net

**Jul 13 (4pm-9pm)
Many Ways of Peace Festival**
Eagle River. Many Ways of Peace Center. 715.480.4697

**Jul 16 (10am-3pm)
5th Annual Big Bang Golf Outing**
Gateway Golf Course and Lodge. Open to all. Entry fee includes dinner. 715.547.3321

**Jul 17 (5pm-8pm)
Lions Club Steak in the Park**
Wavering Park pavilion. Dine with music featuring the Bill Hasse Orchestra. 715.891.1025

**Jul 18-21
Manito Art League Art Show**
Manitowish Waters Community Center. Starting at 9am. Artist demonstrations, silent auctions and fine art for sale. People's Choice Voting. Free admission. 715.282.6198 | manitoartleague.blogspot.com

**Jul 20 (9am-3pm)
Artarama's Riverwalk Art Show & Sale**
Eagle River. Riverside Park. Nationally known one-day art and fine crafts festival. Silent auction, live music and picnic-style food. Rain or shine. 715.525.2100 | artarama-er.com

**Jul 20 (9am-5pm)
Spend The Day In Manitowish Waters**
Manitowish Waters Community Center. Live music, art show, ski show, fire department "water wars" and local sidewalk sale. Enjoy "Taste of Manitowish Waters" (11am-2pm). 888.626.9877 | manitowishwaters.org

**Jul 23 (9am-5pm)
Sidewalk Sales Day**
Downtown Boulder Junction. 715.385.2400 | boulderjct.org

Jul 26-28 (10am-5pm)

Northwoods Summer Art Tour
Throughout Vilas County. Self-guided tour of artist-owned galleries and studios. Brochures available at chambers of commerce. 715.385.3334 | northwoodsarttour.com

**Jul 26-28
Phelps Men's Softball Tournament**
Wavering Park. Teams scheduled throughout the weekend. 715.891.4433

**Jul 27 (1pm-5pm)
Lions Brewfest**
Torpy Park (Minocqua). Specialty and micro brewery beers. Advance tickets \$25 (\$30 at gate). 715.588.9245 or 715.588.3413 | lacduflambeaubrewfest.com

**Jul 27 (8am-4pm)
Airport Day**
Land O' Lakes Airport. Free pancake breakfast, then tour the airport and view the planes. Free plane rides for the kids. Refreshments throughout the day. 715.547.3337

**Jul 27 (9am-3pm)
Art Impressions**
Land O' Lakes Town Hall. Over 80 booths. Food and drink. 715.547.3432 | landolakes-wi.org

**Jul 27 (3pm-11pm)
Joe Bucher Blues Fest**
St. Germain Community Park Pavilion. Great music. Memphis-style smoked ribs and pork butts. 715.891.1943

**Jul 28 (8am-4pm)
Gun Show/Car Show/Auto Parts Swap Meet**
Manitowish Waters Community Center. Gun Show 8am-4pm. Car Show 9am-2pm. Free admission. Concessions available. 715.476.0016 (gun) 715.892.0250 (car) | mwliionsclub.com

**Jul 28 (9am-4pm)
Volunteer Fire & Rescue & EMS Auto Show & Craft Market**
Conover Town Park. Car show, craft show, farmer's market and swap meet. 715.477.2036

AUGUST

**Aug 1-3
9th Annual Pig in the Pines Rib Fest**
St. Germain Community Park. Professional award-winning national rib fest starting at 11:30am each day. Live bands. Rides for everyone. 715.477.2205 | st-germain.com

**Aug 1-3
Oktoberfest**
Carlin Club Lodge. Live music (polka, German dancing), beer, brats and more under the big tent. Starting at 5pm each day. Adults \$5. Children under 12 free. 715.686.2255 | carlinclublodge.com

**Aug 2-3
Lions/Lioness Rummage Sale**
Presque Isle Community Center. 9am-4pm each day. Proceeds go to various local projects. 715.686.2409 | presqueisle.com

Aug 3 (9am-3pm)

Forest Fest
Trees for Tomorrow. Forestry tours, historical interpreters, birds of prey demonstrations, horse-drawn wagon rides, carving demonstrations, crafts and fine art. Live music. Free, family-friendly event. 715.479.6456

**Aug 3 (2pm-6pm)
Klondike Konzert in the Park**
Eagle River. Riverview Park. 715.891.2679

**Aug 3 (8am-4pm)
Community-Wide Garage Sales**
Land O' Lakes area. Over 50 garage sales. Maps available at the chamber or online (after 7:30am on Aug 3). 715.547.3432 | landolakes-wi.org

**Aug 4 (1pm-9pm)
Fireman's Picnic**
Wavering Park. Food, refreshments, music and games. 715.545.3012

**Aug 4 (Noon-6pm)
Fireman's Picnic**
Downtown Presque Isle. Parade on Main Street at noon. Float competition. Picnic and live music at the Fire Barn. 715.686.2910 or 888.835.6508 | presqueisle.com

**Aug 5 (5pm-8pm)
Spaghetti Dinner**
Sayner Community Building. Proceeds to the Plum Lake Fire Department. 715.542.2017

**Aug 6 (5:30pm-8:30pm)
Benefit Auction**
Eagle River. Eagle Waters Resort. Proceeds benefitting Northwoods Children's Museum. 715.479.4623 | northwoodschildrensmuseum.com

**Aug 7 (7:30pm-10pm)
Dogs for Dogs**
Eagle River Speedway. Bring something for a dog and receive a free hot dog. All items will support the Vilas County Humane Society. 715.479.5208

**Aug 9 (7pm-10pm)
Musky Jamboree Street Party**
Boulder Junction. Live music and fireworks. Located by Coontail Corner. Rain back-up location at Gooch's A-1 Bar & Grill. 715.385.2400 | boulderjct.org

**Aug 9 (5pm-9pm)
Picnic in the Park**
Wavering Park. BBQ chicken & ribs, refreshments, music by "The Hits." 715.545.2879

**Aug 10 (Noon-4pm)
13th Annual Polish Regatta**
Eagle River. Pitlik's Sand Beach Resort. Homemade boat race combined with a land-based competition to determine boat pole position. 715.891.0209

VILAS COUNTY FAIR

Thurs, Aug 8, Midway opens at 5pm

5pm-10pm Wristband night \$20 (unlimited rides)
7pm-11pm Live entertainment

Fri, Aug 9, Midway opens at Noon

Noon-5pm Dollar Day - All rides \$1 each
7pm Judging of flowers, vegetables, woodworking and wine (public invited to watch)
7pm-11pm Live entertainment

Sat, Aug 10, Midway Opens at Noon

9am Judging of crafts, photography, clothing, canning, poultry and animals
10am Horseshoe tournament (classes B & C)
Noon-10pm Wristbands \$25 (bring in two non-perishable food items and receive \$2 off)
2pm-4pm Kids games (veggie races, watermelon eating contest, gunnysack races, water balloon toss)
7pm-11pm Live entertainment

Sun, Aug 11, Midway Opens at Noon

10am Horseshoe tournament (open class)
Noon-5pm Wristbands \$20 (unlimited rides)
4pm-8pm Live entertainment

Additional entertainment may be added to the schedule.

Request a complete listing at the Fair Office upon your arrival.

715.479.2057 or co.vilas.wi.us/fair

**Aug 10 (10am-3pm)
35th Annual Doll Show & Sale**
Eagle River. Kalmar Community Center. Doll appraiser available (\$2 per item). Doll doctors available for consultations. Admission \$4/adults; Free/children 12 and younger. 715.479.7132

**Aug 11 (9am-4pm)
57th Annual Musky Jamboree**
Downtown Boulder Junction. Musky Fun Run, car show, over 150 arts and crafts booths, food booths, kids' casting contest, flea market, live entertainment and more. 715.385.2400 | boulderjct.org

**Aug 12-17
Summer Art Camp**
Presque Isle Community Center. A lively, colorful collaborative art camp for all ages. 9am-4pm each day. 715.686.7946 | pifinearts.com

**Aug 14 (10am-4pm)
Paul Bunyan Fest**
Downtown Eagle River. Chainsaw carving demonstration, live musical entertainment, over 75 arts and crafts booths. Paul Bunyan-size beef sandwich meal. 800.359.6315 or 715.479.6400 | eagleriver.org

**Aug 16-17 (6pm-10pm)
ERRA Youth Days Auction**
Eagle River Ice Arena. Find deals, silent and live auction each evening. 715.479.4858

**Aug 16-18
Phelps Old Timer's Softball Tournament**
\$150 entry fee. 715.545.3399

**Aug 17 (9am-3pm)
Trash N' Treasure Sale**
Eagle River. Kalmar Community Center. 715.479.5850

**Aug 18 (10am-3pm)
Presque Isle Fine Art Show**
Presque Isle Community Center. Exceptional regional art, great food, fine wines, entertainment and a collaborative exhibit. Vote for your favorite. 715.686.7946 | pifinearts.com

**Aug 30-Sept. 1
Eagle River Gun Show**
Eagle River Ice Arena. Great show and vendors. Fri 3pm-8pm, Sat 9am-5pm and Sun 9am-3pm. 608.752.6677



**Aug 31 (8am-Noon)
Northwoods Bad-Dash**
Manitowish Waters Chamber of Commerce. Four-mile adventure run featuring 12 obstacles, including a mud crawl, cargo net, fish crib climb, mudslide and much more. 888.626.9877 | manitowishwaters.org

SEPTEMBER

**Sept 1 (1:30pm-6pm)
Sno-Skeeters Summer Fest**
Manitowish Waters. Koller Park. Raffles, kids games, live music, food and snowmobile water cross show. Part of the Bad-Dash weekend celebration. 715.543.2455 | mw-snoskeeters.com

**Sept 13-14
World Championship Snowmobile Reunion & Grass Drags**
Eagle River Derby Track. Snowmobile grass drags and swap meet. Fri 5pm-9pm and Sat 8am-4pm. 715.479.4424

**Sept 14 (9am-3pm)
21st Annual Colorama Arts & Crafts Fair**
Boulder Junction Community Center. Craft show, farmer's market and wild game sandwiches. 715.385.2400 | boulderjct.org

**Sept 14 (9am-3pm)
Wild Rice Fest**
Downtown Lac du Flambeau. 5K Run/Walk at 9am. Wild rice harvesting demonstrations, wild rice and Indian fry bread cooking contest, pie-eating contest, pow wow, health fair, arts and crafts, traditional Native American food vendors, kids games. 715.588.3346 | lacduflambeauchamber.com

**Sept 15 (7am-1pm)
Colorama "Try-athlon"**
Phelps Area. Bike, canoe or kayak, and 5K walk/run. Open to individuals or 3-person relay teams. Registration 7am-7:45am with race starting at 8am. Brunch served 9am-1pm. 715.545.3800 | phelpscocf.org



Events subject to change - confirm event information with the contact number listed.

For a complete list of all events in Vilas County, visit vilas.org.

Sept 21 (6:30pm-10pm)
Autumn Fest Dance
Eagle River. Kalmar Community Center. Enjoy an evening of dance. 715.479.2633

Sept 21 (9am-4pm)
Colorama in Land O' Lakes
Land O' Lakes Area. Scarecrow contest, shops with special "fall"-ing down prices. Flea and farmer's market. 715.547.3432 | landolakes-wi.org

Sept 21 (6pm-8pm)
54th Annual Colorama Dinner
Camp Manitowish YMCA. Wild game and chicken. Entertainment and door prizes. Sponsored by the Boulder Junction Community Foundation. 715.904.1139

Sept 21 (8am-3pm)
Classic Auto Show
Downtown Eagle River. View classic automobiles and visit with owners. 715.479.7656

Sept 21 (9am-3pm)
Cranberry Colorama
Manitowish Waters Chamber of Commerce. Arts & crafts, cranberry cooking contest, "Taste of the Harvest," free cranberry bog and fall color pontoon tours. 888.626.9877
manitowishwaters.org

Sept 21 (9am-3pm)
54th Annual Colorama
St. Germain Community Park, the "Birthplace of Colorama." Craft show, farmers' market, wine tasting and pumpkin painting. 715.477.2205 | st-germain.com

Sept 22 (11am-2pm)
Colorama Dinner
St. Albert's Church Hall. Ham, chicken and all the trimmings. Tickets \$10/adults; \$5/children 12 and under available in advance and at the door. Takeouts available. 715.547.3432
landolakes-wi.org

Sept 27-29
Colorama Weekend & Colorama Brunch
Downtown Sayner. Something special at all stores and Craft Show. Colorama Brunch (with raffles) on Sun. 715.542.3789 | sayner-starlake.org

Sept 28 (9am-8pm)
Beef-A-Rama
Minocqua. The business community says "Thank You" by grilling beef up and down the street. Live entertainment, parade, crafts, sandwiches and beverages. 800.44.NORTH | beef-a-rama.com

Sept 29 (11am-2pm)
Wild Game Cook-off
Presque Isle Community Center. Sample entries to judge the best. 715.686.2910 or 888.835.6508
presqueisle.com

OCTOBER
Oct 5 (5pm-8pm)
Boulder Junction Friends of the Library Wine & Beer Tasting
Boulder Junction Community Center. Wine, beer, hors d'oeuvres, silent auction and raffles. 715.385.2050

Oct 5 (11am-1pm)
Cranberry Fest Luncheon
Eagle River. First Congregational Church. Cranberry-related foods. 715.479.3370

Oct 5-6
Cranberry Fest Market Place
Eagle River Derby Track. 9am-4pm each day. Flea market and crafts. 715.479.4424 or 715.546.2881

Oct 5-6
Eagle River Cranberry Fest
Vilas County Fairgrounds. Starts at 9am each day. Foods, pastries and warm autumn drinks with homemade goods. Over 300 arts and crafts booths and musical entertainment. 800.359.6315 or 715.479.6400
eagleriver.org

Oct 11-13 (10am-5pm)
Northwoods Fall Art Tour
Throughout Vilas County. Self-guided tour of artist-owned galleries and studios. Brochures at chambers of commerce. 715.385.3334 | northwoodsarttour.com

Oct 12 (10am-3pm)
18th Annual Harvest Fest
Downtown Boulder Junction. Enjoy kid's games, "Shop the Haystack," fall treats, costume parade and hayrides. 715.385.2400 | boulderjct.org

Oct 25 (5pm-9pm)
A Night at the Museum
Eagle River. Northwoods Children's Museum. Exhibits "come alive" with interesting characters! Free. 715.479.4623
northwoodschildrensmuseum.com

Oct 26 (10am-4pm)
14th Annual OktoBEARfest
St. Germain. Black Bear Lodge. Cabin crafts exhibitors, hayrides, pumpkin painting, polka music, German food and beverages. 800.563.4340 or 715.479.5778 | blackbearlodge.com

Oct 31 (6pm-7:30pm)
Lions Club Hallogras
Northland Pines Middle School. Indoor trick-or-treat party. 715.479.4679

Oct 31 (6pm-8pm)
Lions Halloween Party
Conover Community Center. Children share their costumes, along with games and prizes. 715.479.6673

NOVEMBER
Nov 2 (10am-3pm)

Christmas in November Craft Fair & Luncheon
Presque Isle Community Center. Fall craft fair. 715.686.2409 | presqueisle.com

Nov 9 (10am-2pm)
Plum Lake Women's Club Christmas Fest
Sayner Community Building. Crafters, vendors, homemade soups and pies. 715.542.2020

Nov 16 (9am-3pm)
3rd Annual Great Shopping Escape
Boulder Junction Community Center. Visit local shops, art galleries and amazing restaurants. 715.385.2400
boulderjct.org

Nov 23 (9am-3pm)
Holiday Bazaar & Christmas Cookie Sale
Eagle River. Kalmar Community Center. Home-baked items and items for hard-to-shop-for friends. 715.479.5850

Nov 29 (9am-3pm)
20th Annual Boulder Junction Lioness Christmas Craft Fair
Boulder Junction Community Center. Enjoy great crafts and raffles (tickets sold that day). 715.385.0366

Nov 29 (11am-Noon)
Christmas Ornament Workshop
Land O' Lakes Public Library. Children make a special ornament. Christmas fun. 715.547.6006

Nov 29 (1pm-3pm)
Santa Comes to Town
Downtown Land O' Lakes. Horse drawn wagon brings Santa and the children to the Town Tree for a lighting ceremony and more. 715.547.3432
landolakes-wi.org

Nov 29 (5pm-8pm)
25th Annual Christmas Walk
Downtown Boulder Junction. Lighting of the town Christmas tree, Santa and Mrs. Claus visits, cookie walk, carolers, sleigh rides and treats for shoppers. 715.385.2400 | boulderjct.org

Nov 29-30
Turkey & Traditions
Eagle River. Northwoods Children's Museum. Fri 10am-8pm. Sat 10am-5pm. Visit with Tom the Turkey. Start hand-crafting your holiday gift. 715.479.4623
northwoodschildrensmuseum.com

Nov 30 (11am-2pm)
Christmas Walk Kids' Day
Boulder Junction Community Center. Christmas shopping house, activities and lunch with Santa and Mrs. Claus. 715.385.2400 | boulderjct.org

Nov 30 (8am-11am)
Breakfast with Santa
Land O' Lakes. Gateway Lodge. Breakfast and visit with Santa. 715.547.3321

Nov 30 (10am-3pm)
Christmas Craft Sale
Land O' Lakes Elementary School. Find that special something for everyone on your Christmas list. Refreshments available. 715.547.3432

DECEMBER
Dec 1 (11am-3pm)

Northwoods Festival of Trees
Manitowish Waters Community Center. Holiday trees, wreaths, and swags for sale. Activities for children and live holiday music. 715.543.2700
koller.wislib.org

Dec 6-7
Live Nativity
Eagle River. Christ Lutheran School. 6pm-8pm each evening with presentation running every 20 minutes. 715.479.8307

Dec 13 (6pm-8pm)
Children's Christmas with Santa
Presque Isle Community Center. Horse-drawn sleigh ride. 6pm caroling, Advent Walk and children's party. Visit by Santa. 715.686.2910 or 888.835.6508 | presqueisle.com

Dec 15 (7pm-9pm)
Holiday on Ice
Eagle River Ice Arena. Performance by the Silver Blades Ice Skating Club. 715.617.4519

Dec 26-31
Marvel In Manitowish Waters
Manitowish Waters Area. Low or no-cost family fun events. Sleigh rides, New Year's Eve parties, live music and snowshoeing. 888.626.9877
manitowishwaters.org

Dec 28 (4pm-6:30pm)
7th Annual Between the Holidays Celebration
Boulder Junction Winter Park. Chili dump, bonfire, music, ice-skating, cross-country skiing and fireworks. 715.385.2400 | boulderjct.org

Dec 31 (7:30pm-9:30pm)
New Year's Eve Fireworks
Woodruff Town Hall. 715.356.9421
townofwoodruff.org

RECURRING EVENTS

JANUARY
Dec 19, 2012- Mar 27, 2013
(9am-Noon)
Sno-Eagle's Guided Snowmobile Rides
Eagle River. Starting from the old trail depot. Every Wed (trail conditions permitting). 715.479.5599

Jan 1-Dec 31
Wildlife Center Daily Tours
Northwoods Wildlife Center. Every half hour. Check Center for schedule. Free. 715.356.7400
northwoodswildlifecenter.org

Jan 12-April 7
Eagle River Falcon Hockey
For schedule call 715.479.4858
greatlakeshockeyleague.org

Jan 9-May 8 (10:30am-11:15am)
First Books for Kids Story Time
Eagle River. Olson Memorial Library the second Wed of the month. 715.479.8070

Jan 10-Dec 12 (5:30pm-7:30pm)
Special Needs Night
Eagle River. Northwoods Children's Museum. Second Thurs each month. Free. For all children with special needs and their parents or caregivers. Reservations required. 715.479.4623
northwoodschildrensmuseum.com

Jan 17-Dec 19 (5pm-7pm)
Fun With Fathers
Eagle River. Northwoods Children's Museum. Third Thurs of each month. Free. For all fathers/father figures and their kids. Reservations required. 715.479.4623
northwoodschildrensmuseum.com

MAY
May 1-Oct 16 (5pm-8pm)
Classic Car Cruizins'
Eagle River Dairy Queen. Every other Wed. View classics and talk to the owners. 715.479.7656

May 6-Oct 28 (6pm-9pm)
Bingo
Eagle River. Kalmar Community Center. Every Mon. 715.479.2633 or 715.479.4877

May 7-Oct 26 (8:30am-11:30am)
Pickle Ball
Eagle River. Riverview Park. Every Tues, Thurs and Sat (weather permitting). 715.891.3558

May 14-Aug 27 (7:30pm-10pm)
Eagle River Speedway
Every Tues with hot laps starting at 7:30pm; racing to follow. 715.479.5208

May 15-Sept 25 (8:30am-1pm)
Eagle River Farmer's Market
North of the bridge on Hwy 45. Every Wed. 715.477.0645

May 17-Oct 11 (8:30am-1:30pm)
Minocqua Farmers Market
Minocqua Park Complex. Every Fri. Producers only farmers market. 715.356.5266
minocquafarmersmarket.com

May 27-Sept 2 (8am-3pm)
St. Germain Flea Market
St. Germain Community Park. Every Mon, rain or shine. 715.891.7333
st-germainfleamarket.com

May 30-Sept 26 (5:30pm-9pm)
Tennis Round Robins
Eagle River. Tennis courts at the Vilas County Fairgrounds. Every Thurs. 715.479.9829

JUNE
Jun 3-Aug 26 (6pm-10pm)
Lions Club Bingo
Manitowish Waters Community Center. Every Mon. Children welcome. 715.543.2888 | mwionsclub.com

Jun 3-Aug 30 (11am-4pm)
Craft Workshops
Eagle River. Northwoods Children's Museum. Held every Mon through Fri. 715.479.4623
northwoodschildrensmuseum.com

Jun 4-Aug 27 (8am-2pm)
Lions Club Summer Flea Market
Boulder Junction Community Center. Every Tues. 715.686.7970

Jun 4-Aug 27 (9:30am-10am)
Nature Story Time
Minocqua. Northwoods Wildlife Center. Every Tues. 715.356.7400
northwoodswildlifecenter.org

Jun 4-Sept 3 (6pm-9pm)
Bingo
Eagle River VFW Clubhouse. Every Tues. 715.479.8810

Jun 5-Aug 22 (6:30pm-7:30pm)
Concert in the Park
Minocqua. Torpy Park. Every Thurs. Free outdoor concerts by the Lakeland Community Band. 800.44.NORTH
minocqua.org

Jun 5-Aug 28 (4:30pm-5:30pm)
Wildlife Summer Programs
Minocqua. Northwoods Wildlife Center. Every Wed. 715.356.7400
northwoodswildlifecenter.org

Jun 6-Aug 29 (8:30am-Noon)
Northwoods Outdoor Artists
Northwoods locations. Every Thurs. Outdoor sessions for artists. Bring your own supplies. Free. 715.543.2101
manitoartleague.blogspot.com

Jun 6-Aug 29 (9am-Noon)
Farmer's Market Day
Downtown Land O' Lakes. Every Thurs. Fresh produce, canned goods and flea market items. 715.547.3432
landolakes-wi.org

Jun 6-Aug 29 (9am-3pm)
Flea Market Day
Land O' Lakes. Every Thurs. 715.547.3432 | landolakes-wi.org

Jun 6-Sept 19 (9am-3pm)
Lions Club Flea & Craft Market
Outside the Manitowish Waters Community Center. Every Thurs. 715.543.2888 | mwionsclub.com

Jun 10-Aug 26 (7pm-10pm)
Bingo
St. Germain Community Center. Every Mon. Food provided. 715.477.2205
st-germain.com

Jun 10-Aug 31
Summer Library Program
Eagle River. Olson Memorial Library. 715.479.8070

Jun 11-Aug 13 (10:30am-Noon)
Family Nature Programs
Eagle River. Trees For Tomorrow. Every Tues. Learn about the plants and creatures that surround us in the Northwoods. Adults must be present. Admission fee. 715.479.6456 | treesfortomorrow.com

Jun 11-Aug 13 (7pm-9pm)
Public Programs
Eagle River. Trees For Tomorrow. Every Tues. Geared toward older children and adults. Free. 715.479.6456
treesfortomorrow.com

Jun 11-Aug 13
Scheer's Lumberjack Shows
Woodruff. Shows on Tues, Thurs & Sat starting at 7:30pm. Wed & Fri: 2pm. No shows on Sun & Mon. 715.634.6923
scheerslumberjackshow.com

Jun 12-Aug 18 (7pm-9pm)
Min-Aqua Bats Water Ski Show
Minocqua. Aqua Bowl. Every Wed, Fri and Sun. 715.356.4549 | min-aquabats.com

Jun 12-Aug 21 (7pm-9pm)
Bingo
Land O' Lakes. St. Albert's Church. Every Wed. 6:30pm, play starts 7pm. Children welcome. 715.547.3432
landolakes-wi.org

Jun 12-Aug 31 (7pm-9pm)
Plum Ski-TERS Water Ski Shows
Statehouse Point on Plum Lake (west of Sayner). Every Sat and Wed. Aug 21-31 shows begin at 6:30pm. 715.542.3789 | sayner-starlake.org

Jun 13-Aug 15 (8:30am-4pm)
Youth Outdoor Adventure Series
Eagle River. Trees For Tomorrow. Every Thurs. For ages 8-12. Pre-registration required. 715.479.6456

Jun 16-Aug 15 (7pm-9pm)
Chain Skimmers Water Ski Shows
Eagle River. Lake Pleasant. Every Tues, Thurs and Sun, starting at 7pm each day. Food and beverages on site. 630.207.4761

Jun 16-Sept 1 (7pm-8:30pm)
Free Fishing Seminars
Boulder Junction Community Center. Every Sun. 715.385.2400
boulderjct.org

Jun 18-Aug 13 (6:30pm-8pm)
Kids Fishing Tips
Hi-Pines Eagle River Campground. Every Tues. Sponsored by Headwaters Chapter of Muskies, Inc. 725.542.2465

Jun 20-Aug 29 (7pm-9pm)
Pow Wows
Lac du Flambeau. Indian Bowl. Every Thurs. Historic storytelling, dancing and singing. Admission fee. 877.588.3346
lacduflambeauchamber.com

Jun 22-Aug 17 (7pm-9pm)
Skiing Skeeters Water Ski Show
Manitowish Waters. Rest Lake. Every Wed and Sat. Free. 888.626.9877
manitowishwaters.org

Jun 23-Sept 8 (4pm-6pm)
Music in the Park
Manitowish Waters. Koller Park. Every Sun. Free live music concerts. 715.543.2455 | manitowishwaters.org

Jun 27-Aug 22 (7pm-9pm)
Street Dance
Downtown Eagle River every Thurs. 715.479.7656 or 715.479.4451

Jun 29-Sept 28 (9am-1pm)
Phelps Farmer's Market
Downtown Phelps. Every Sat. 715.545.3800 | phelpsofc.org

JULY
Jul 3-31 (6:30pm-8:30pm)
Music on Main Street
Downtown Boulder Junction. Every Wed. 715.385.2400 | boulderjct.org

Jul 5-Oct 4 (10am-11am)
Cranberry Marsh Tours
Manitowish Waters Community Center. Every Fri. 888.626.9877
manitowishwaters.org

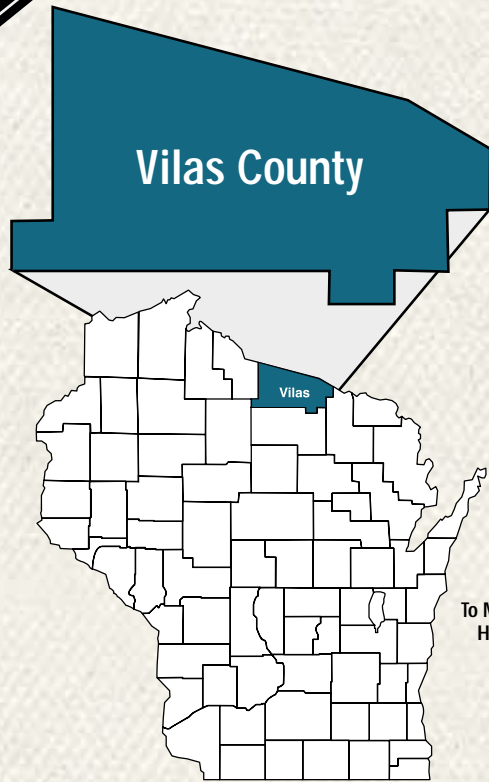
Jul 6-Aug 31 (7pm-10pm)
Open Mic Night
Conover. Rohr's Wilderness Tours every Sat. Your opportunity to share your talent. 715.547.3639

DECEMBER
Dec 7-28 (11am-3pm)
Sleigh Rides
Downtown Eagle River. Every Sat. 715.479.7656



Events subject to change - confirm event information with the contact number listed.

For a complete list of all events in Vilas County, visit vilas.org.



Vilas County

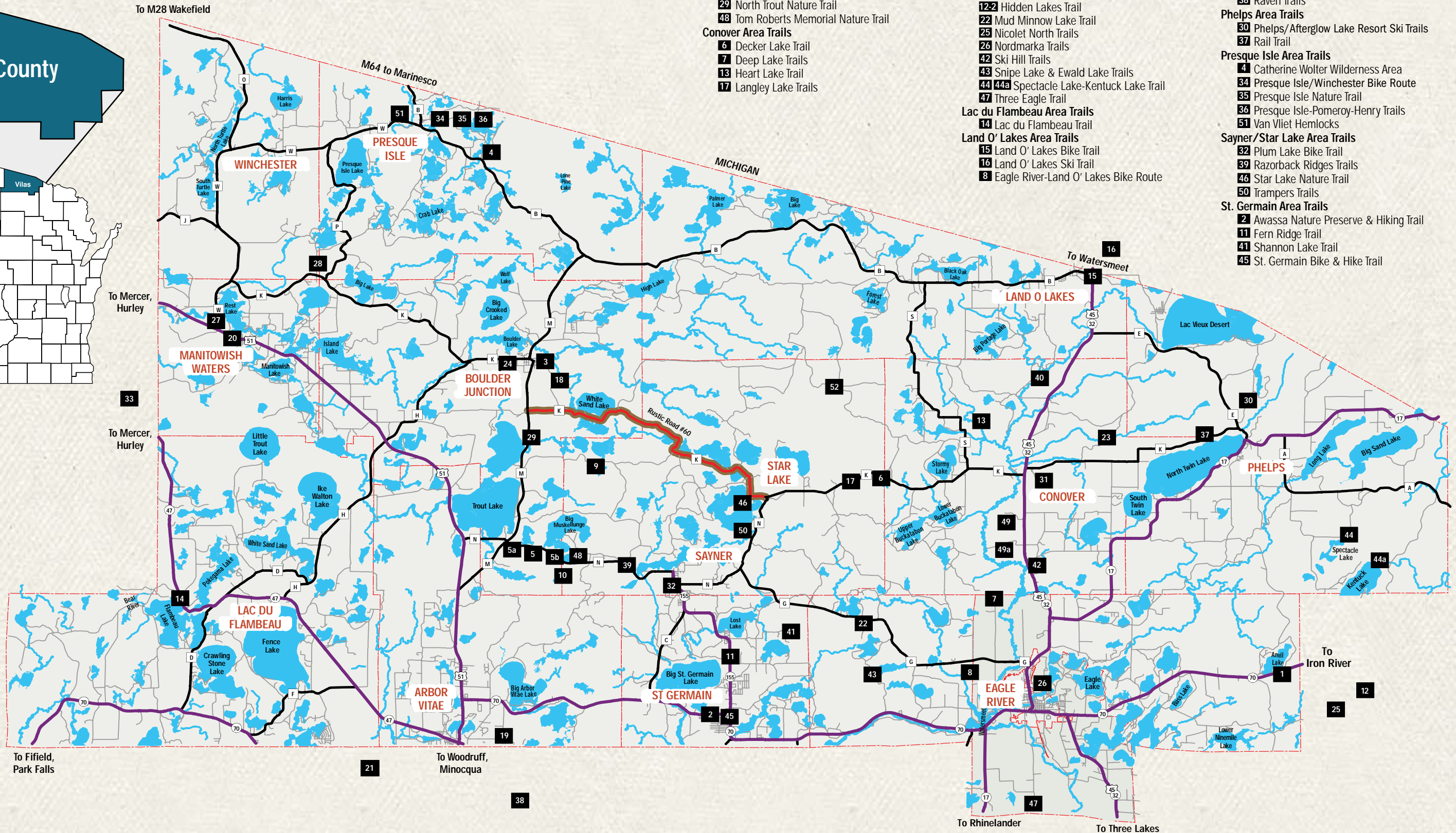
APPROXIMATE DRIVE TIMES	
Chicago	6 hrs
Milwaukee	4 hrs
Minneapolis	4 hrs
Green Bay	2 hrs

LAND STATISTICS	
County Land Acres	554,624
Public Acres	150,220
State of Wisconsin	53,585
U.S. Forest Service	41,047
County Owned	3,394
Town Owned	248,246
Total Public Land	248,246

- ### TRAIL LOCATIONS
- Boulder Junction Area Trails**
 - 3 Boulder Junction Winter Park
 - 5 5a 5b Crystal Lake Trail
 - 9 Escanaba-Palette Lake Trails
 - 10 Fallison Lake Trails
 - 18 Lumberjack Trail
 - 24 Nichols Beach
 - 29 North Trout Nature Trail
 - 48 Tom Roberts Memorial Nature Trail
 - Conover Area Trails**
 - 6 Decker Lake Trail
 - 7 Deep Lake Trails
 - 13 Heart Lake Trail
 - 17 Langley Lake Trails

- Conover Area Trails (continued)**
 - 23 Muskrat Creek Trail
 - 31 Pioneer Creek Trail
 - 40 Rohr's Wilderness Trails
 - 49 49a Torch Lake Trails
 - 52 White Squaw Lake Trail
- Eagle River Area Trails**
 - 1 Anvil Lake Trail
 - 8 Eagle River-Land O' Lakes Bike Route
 - 12-1 Franklin Lake Trail
 - 12-2 Hidden Lakes Trail
 - 22 Mud Minnow Lake Trail
 - 25 Nicolet North Trails
 - 26 Nordmarka Trails
 - 42 Ski Hill Trails
 - 43 Snipe Lake & Ewald Lake Trails
 - 44 44a Spectacle Lake-Kentuck Lake Trail
 - 47 Three Eagle Trail
- Lac du Flambeau Area Trails**
 - 14 Lac du Flambeau Trail
- Land O' Lakes Area Trails**
 - 15 Land O' Lakes Bike Trail
 - 16 Land O' Lakes Ski Trail
 - 8 Eagle River-Land O' Lakes Bike Route

- Manitowish Waters Area Trails**
 - 20 Manitowish Waters Trail
 - 27 North Lakeland Discovery Center Trails
 - 28 North Lakeland School Nature/Cross-Country Ski Trail System
 - 33 Powell Trails
- Minocqua Area Trails**
 - 19 Madeline Lake Trail
 - 21 Minocqua Winter Park Trail
 - 38 Raven Trails
- Phelps Area Trails**
 - 30 Phelps/Afterglow Lake Resort Ski Trails
 - 37 Rail Trail
- Presque Isle Area Trails**
 - 4 Catherine Wolter Wilderness Area
 - 34 Presque Isle/Winchester Bike Route
 - 35 Presque Isle Nature Trail
 - 36 Presque Isle-Pomeroy-Henry Trails
 - 51 Van Vliet Hemlocks
- Sayner/Star Lake Area Trails**
 - 32 Plum Lake Bike Trail
 - 39 Razorback Ridges Trails
 - 46 Star Lake Nature Trail
 - 50 Trampers Trails
- St. Germain Area Trails**
 - 2 Awassa Nature Preserve & Hiking Trail
 - 11 Fern Ridge Trail
 - 41 Shannon Lake Trail
 - 45 St. Germain Bike & Hike Trail





It's time to explore TRAIL MAPS

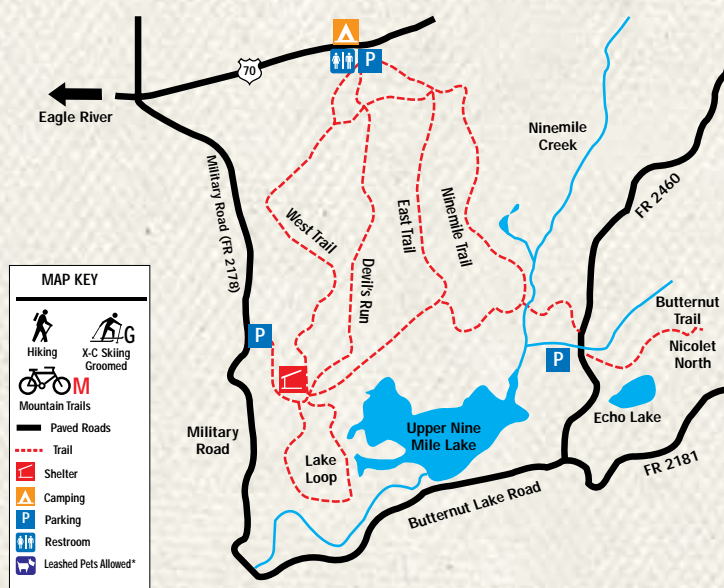
Vilas County offers an incredible variety of forest trails. Choose from 52 trails offering everything from hiking, biking and birdwatching to cross-country skiing and snowshoeing. Pick a trail and embark on your own adventure.

Each of the following maps has GPS coordinates for its trailhead and its own key for identifying the icons used on that map. Each map number shows the trail's approximate location on the Vilas County map (page 28-29). Some recreation sites in the national forests may charge a parking fee. Some trail segments, especially in the Vilas County Forest, may be hard-pack and sand, which may not be suitable for some bicycles. Trail surfaces vary throughout the county and improvements are ongoing. These maps use the following for biking: M=Mountain Biking; P=Paved trails and I=Improved Trails (gravel, crushed limestone, etc.). Trails are maintained by private, service, local, state and federal groups. Visit vilas.org for the most up-to-date trail information and maps.

Local snowmobile clubs sell trail maps to raise funds. Maps are available from local businesses and chambers of commerce. For snowmobile trail conditions, call 800.236.3649 or visit vilas.org.

Trail Courtesy Reminders

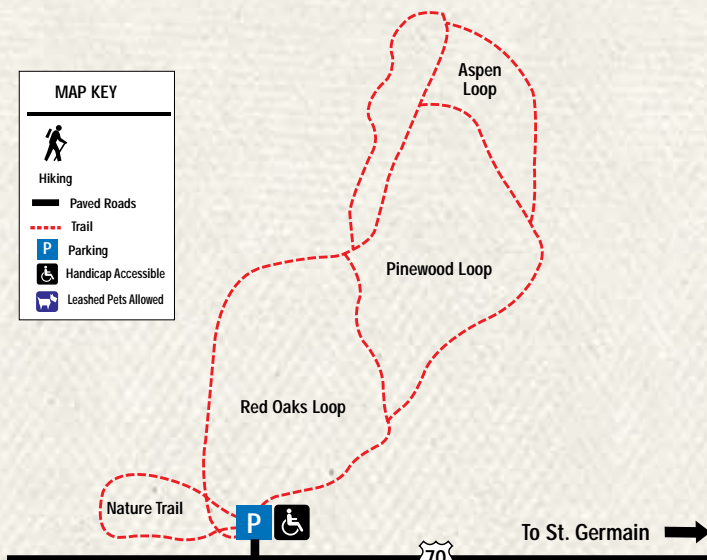
Don't litter—carry out what you carry in. Leave plants and animals in their natural environment. No camping along trails (unless designated). Pets are allowed on trails with the Leashed Pets Allowed icon in their Map Key—exceptions may apply. Keep your pets leashed at all times and clean up after them. Check signs at trailhead for specific trail regulations.



1. Anvil Lake Trail N45 56.122 W89 03.583

Terrain varies from mostly level to hilly. Trail difficulty is marked (beginner, intermediate, expert). The trail showcases the many opportunities provided within the National Forest. Parking area (sticker required) is located just east of the Anvil Lake Campground entrance and south of Hwy 70. Part of the National Recreation Trail System. Designated watchable wildlife area. *Pets not allowed on groomed ski trails.

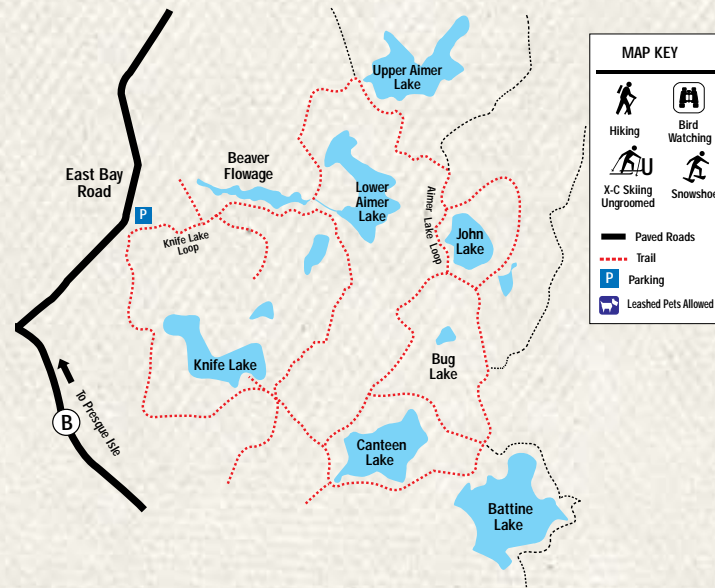
- **Length:** 12 miles
- **Location:** From the intersection of Hwy 45 and Hwy 70 on the east side of Eagle River, continue east on Hwy 70 approximately 9 miles to a parking area on the south side of Hwy 70 just past Military Road.



2. Awassa Nature Preserve & Hiking Trail N45 54.798 W89 30.177

An easy/beginner trail offering a system of level, shaded trails that meander through stands of mature pines, oaks, maples, and a rich understory of balsam fir. Three hiking loops of varied length provide for pleasurable walking. A 0.5-mile interpretive nature trail is wheelchair accessible.

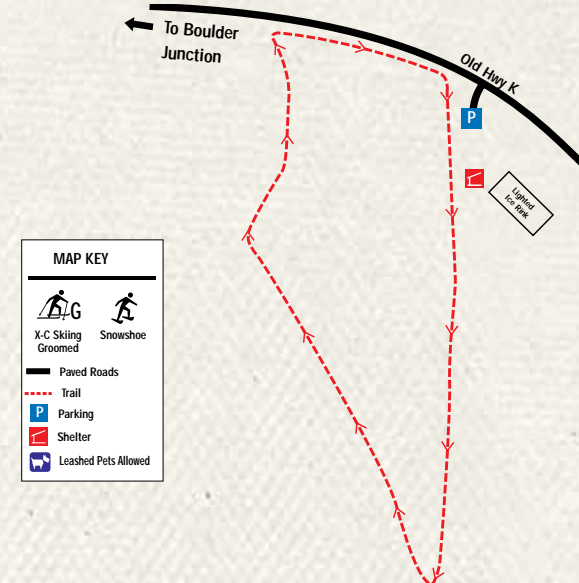
- **Length:** Loops from 0.5 to 2.1 miles
- **Location:** From the intersection of Hwy 155 and Hwy 70 in St. Germain, continue west on Hwy 70 approximately 0.5 miles (just past the school entrance). Parking area is on the west side of Hwy 70.



4. Catherine Wolter Wilderness Area N46 13.795 W89 40.385

This wilderness area consists of 2,189 acres of northern forest and 15 lakes and ponds. The lakes and surrounding forests provide habitat for many native plants and wildlife, including loons, osprey, otters, fishers, bear and timber wolves. The preserve is open to the public from sunrise to sunset for hiking, cross-country skiing, snowshoeing, birdwatching, and other low impact recreational activities.

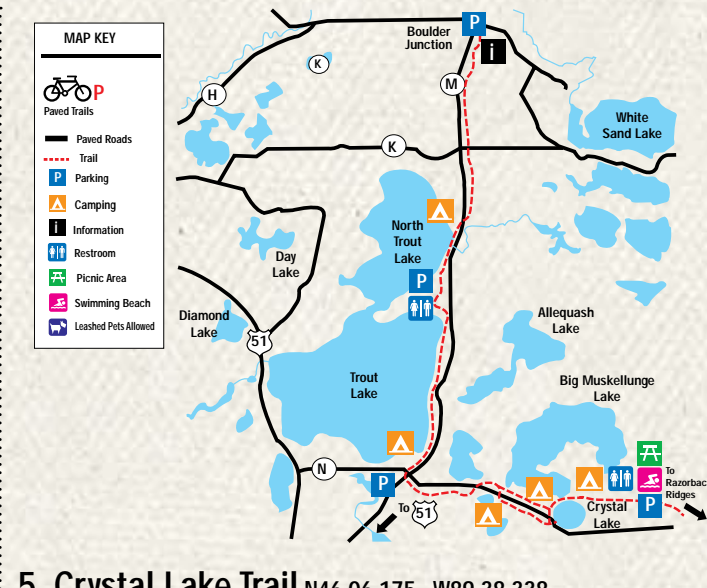
- **Location:** From Presque Isle, continue southeast on County B approximately 3 miles to the intersection with East Bay Road. Turn north on East Bay Road and continue approximately 0.5 miles to a parking area on the right, next to the locked gate.



3. Boulder Junction Winter Park N46 06.578 W89 37.968

This trail offers fun for the entire family. Bring your cross-country skis, snowshoes, ice skates, sled or boots and enjoy outdoor winter fun. The cross-country skiing, snowshoeing and walking trail is cleared and groomed and suitable for beginners, enthusiasts and families. There is also a sledding hill, along with a regulation-size ice skating rink equipped with lights, a warming hut with lighting and electricity, group seating and a bonfire area to warm your toes.

- **Length:** 0.9 miles
- **Location:** From the Boulder Junction Chamber go north on Hwy M. Turn right on Old Hwy K (at Coontail Corner) and go about 0.25 miles to the parking area. Winter Park will be on the right.



5. Crystal Lake Trail N46 06.175 W89 38.338 5a N46 00.357 W89 39.422 5b N46 00.114 W89 37.433

This blacktopped trail, great for touring bikes, runs from downtown Boulder Junction past Trout Lake to Crystal Lake Campground. Some areas of the trail are level while others have large hills. There are many places to stop along the way to view the different lakes and some of the largest white pines in the Northwoods. The lakes in this area are especially clear and the area is famous for its great fishing. With lots of forest lands and large areas of open water, sightings of bald eagles are quite common. There is a picnic area about halfway to Trout Lake. This trail connects to the Plum Lake Bike Trail to the east and is part of the Heart of Vilas County Bike & Hike Trail System. Expansion on the north end of the Crystal Lake Trail along County Hwy M is planned.

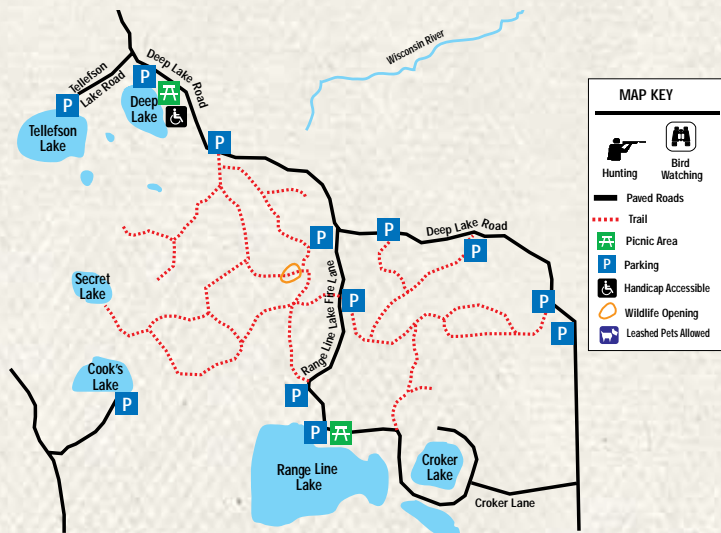
- **Length:** 12 miles
- **Location:** Trail access at the Boulder Junction Chamber office.



6. Decker Lake Trail

N46 02.792 W89 22.357
 As part of the Vilas County Forest Hunter/Hiking Trail System, the Decker Lake Fire Lane is mowed on a three-year rotation. This trail features rolling terrain and meanders through stands of aspen, oak, and pine. The Decker Fire Lane is not plowed during the winter.

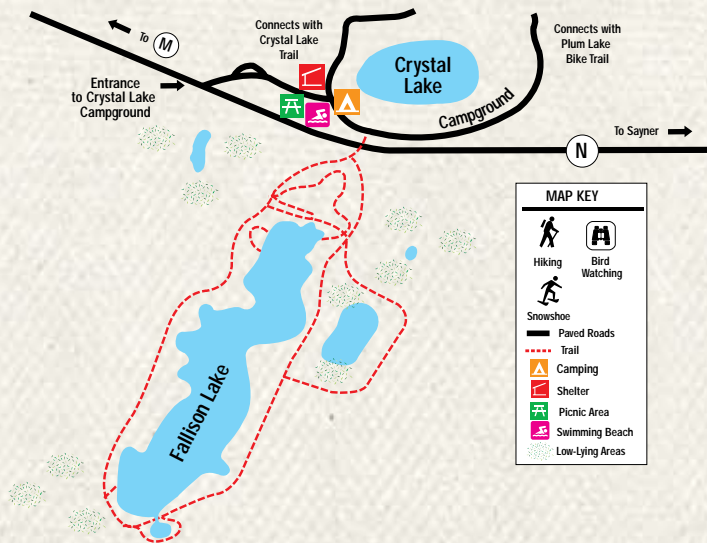
- Length:** 4.5 miles
- Location:** From the intersection of Hwy 45 and County Hwy K in Conover, continue west on County Hwy K approximately 5 miles to Decker Lake Fire Lane. Turn south on Decker Lake Fire Lane to various parking areas.



7. Deep Lake Trails

N45 58.694 W89 16.942
 Range Line Lake Fire Lane divides this trail system. Terrain is level and winds through stands of aspen, pine, and northern hardwoods. There are ADA-compliant picnic sites at Range Line Lake and Deep Lake. Range Line Lake also has a carry-in canoe launch. There is a disabled accessible fishing pier at Deep Lake. Deep Lake Road is part of the Vilas County Snowmobile Trail System and is not accessible by vehicles during the winter season.

- Length:** 6 miles
- Location:** From the intersection of Hwy 45 and County Hwy G north of Eagle River, continue west on County Hwy G approximately 1.25 miles to Croker Road. Turn north on Croker Road and continue about 2 miles to Deep Lake Road and the first of several parking areas.



10. Fallison Lake Trails

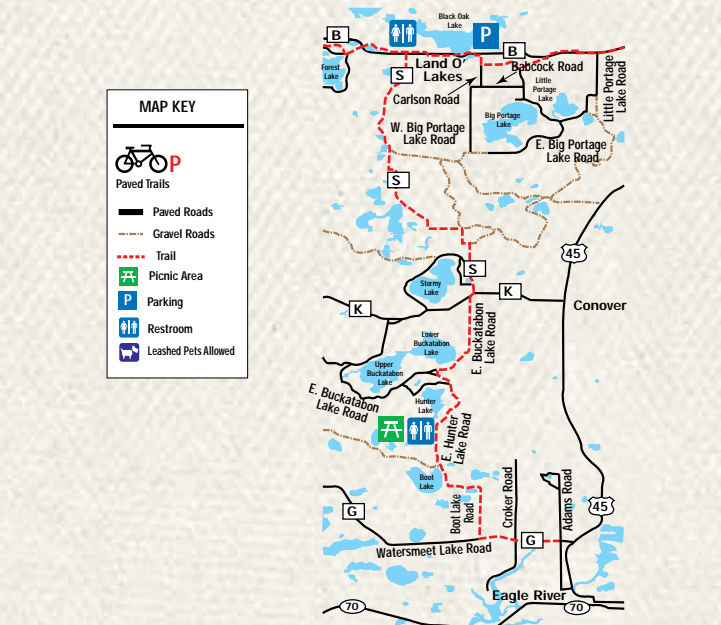
N45 59.500 W89 37.015
 A beautiful, very hilly trail, with a spectacular view of Fallison Lake. Booklets on wildlife, flora and trail history are available from the DNR Trout Lake Office and at the trailhead from mid-May to mid-September as well as on interpretive labels along the trail.

- Length:** Loops of 0.5, 1, 2 and 2.5 miles
- Location:** Across from Crystal Lake Campground on Hwy N, west of Sayner.

11. Fern Ridge Trail

N45 56.772 W89 29.255
 A somewhat rugged, intermediate-level trail offering striking contrasts in terrain. Special attention is given to the many wildflowers, trees and non-flowering plants that make the trail beautiful during all seasons, including late-season mushrooms. Provides a great snowshoeing experience.

- Length:** Approximately 0.7 miles
- Location:** From the intersection of Hwy 70 and Hwy 155 in St. Germain, continue north on Hwy 155 approximately 1 mile (just across from Big St. Germain Drive).



8. Eagle River - Land O' Lakes Bike Route

N46 56.509 W89 15.634
 This 22-mile route connects Eagle River with the Land O' Lakes Bike Trail in Land O' Lakes. The route follows quiet forested roads and lakes along the way. The ride is relatively easy with some gentle hills. There is an opportunity for food and rest about halfway along the route. Parking is available at the Eagle River end of the route.

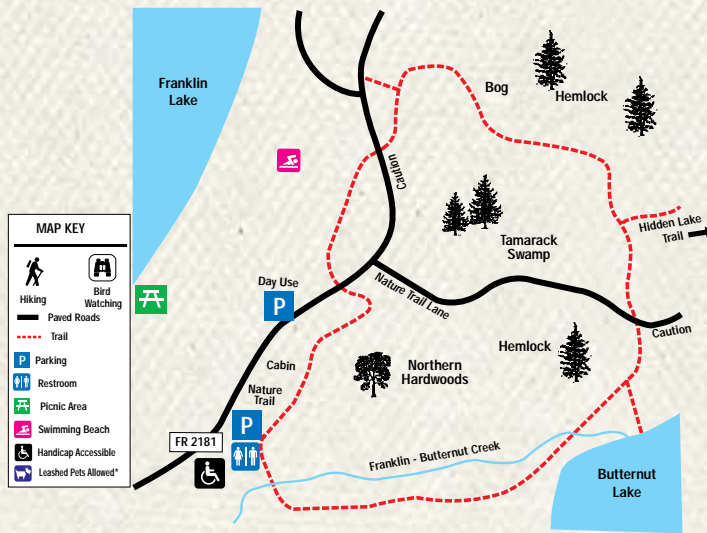
- Length:** 22 miles
- Location:** From the intersection of Highway 45 and County Highway G on the north side of Eagle River, continue west on County Highway G approximately 0.3 miles to a parking area on the south side of Highway G.



9. Escanaba - Palette Lake Trails

N46 03.209 W89 35.227
 This hilly, rolling and very scenic trail winds around several lakes and through a variety of timber types and has a shelter and fire ring provided. Escanaba Lake can also be fished—check all fish you take out with the Escanaba Contact Station. This intermediate level cross-country ski trail is tracked and a Wisconsin State Trail Pass is required. This trail connects to the Lumberjack Trail. **Pets not allowed when there is snow.*

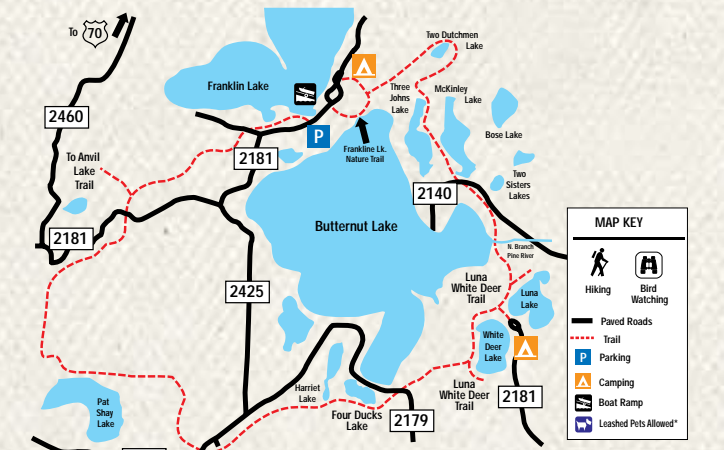
- Length:** 4 loops ranging in length from 2, 4, 5.5 and 8.5 miles
- Location:** From Boulder Junction, continue south on County Hwy M approximately 7 miles to Nebish Lake Road. Turn east on Nebish Lake Road and continue about 3.5 miles to the parking area on the north side of the road.



12-1. Franklin Lake Trail

N45 55.541 W88 59.748
 Take the time to stroll along the "Avenue of the Giants." Enjoy northern hardwood, pine and hemlock forests with some trees over 400 years old. A short loop at the start of the trail is wheelchair accessible. Parking area (sticker required) is located beyond the Franklin Lake boat landing off Forest Road 2181 on the right. Part of the Nicolet National Forest, Franklin Lake Trail is the trailhead for Hidden Lakes Trail. **Pets not allowed on groomed ski trails.*

- Length:** 1 mile
- Location:** From the intersection of Hwy 45 and Hwy 70 on the east side of Eagle River, continue east on Hwy 70 about 9 miles to FR 2178. Turn south on FR 2178 and continue about 3 miles to FR 2181. Turn south on FR 2181 and continue about 5 miles to the campground.



12-2. Hidden Lakes Trail

N45 55.541 W88 59.748
 This long-distance trail provides the chance for an overnight campout by a small remote lake. Starting midway on the Franklin Nature Trail, the Hidden Lakes Trail loops south around Butternut Lake, passing several small lakes with scenic vistas and a remarkable stand of old hemlock trees, then back west and north to the Franklin Lake Campground. Several sections of the trail follow other trails and old roads so be sure to have a map handy. **Pets not allowed on groomed ski trails.*

- Length:** Approximately 13 miles
- Location:** From the intersection of Hwy 45 and Hwy 70 on the east side of Eagle River, continue east on Hwy 70 about 9 miles to FR 2178. Turn south on FR 2178 and continue about 3 miles to FR 2181. Turn south on FR 2181 and continue about 5 miles to the campground. Park at the Franklin Lake Nature Trail parking lot and follow the trail approximately 0.5 miles to the Hidden Lakes trailhead. If you take the entire 13-mile loop, the trail ends at the Franklin Lake boat ramp.

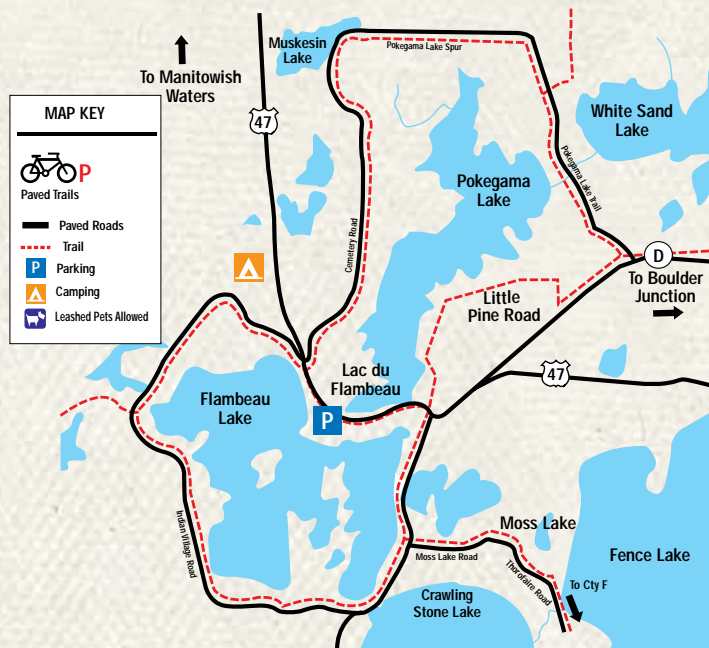


13. Heart Lake Trail

N46 04.742 W89 17.556

Trails of the Vilas County Forest Hunter/Hiking Trail System are maintained on a three-year rotation. Heart Lake Trail lies north of the Heart Lake Road. Terrain is level to rolling. Timber types in this area are predominantly aspen, jack pine and red pine. The Heart Lake Road is part of the Vilas County Snowmobile Trail System and is not accessible by vehicles during the winter season.

- **Length:** 4.9 miles
- **Location:** From Conover, continue west on County Hwy K approximately 2 miles to County Hwy S. Turn north about 1.5 miles and watch for the Heart Lake Trail signs on the east side of the road.

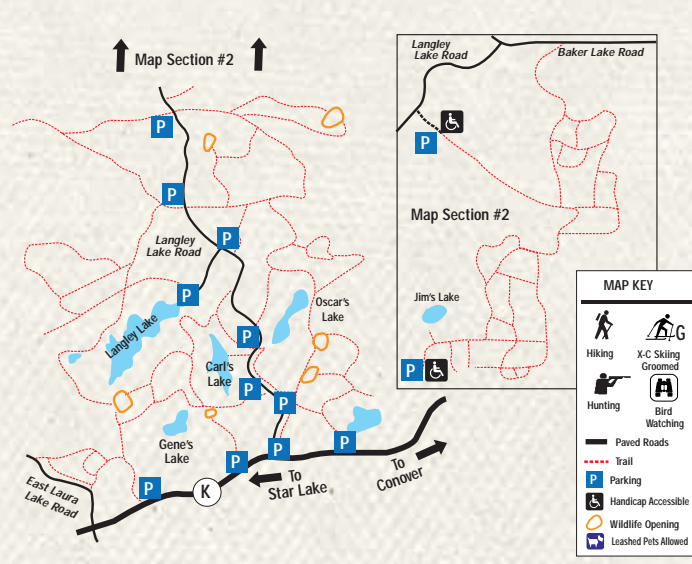


14. Lac du Flambeau Trail

N45 58.662 W89 54.835

Starting in downtown Lac du Flambeau, two trails wind through the surrounding lake country. The first loop is around Flambeau Lake while the second loop is around Lake Pokegama. Using road connections, riders can also access trails in nearby Boulder Junction and Manitowish Waters.

- **Length:** 17.9 miles with loops of 7 and 11 miles
- **Location:** Parking available at the Lac du Flambeau trailhead (highway historical marker) located on Hwy 47 between Flambeau & Pokegama Lakes.

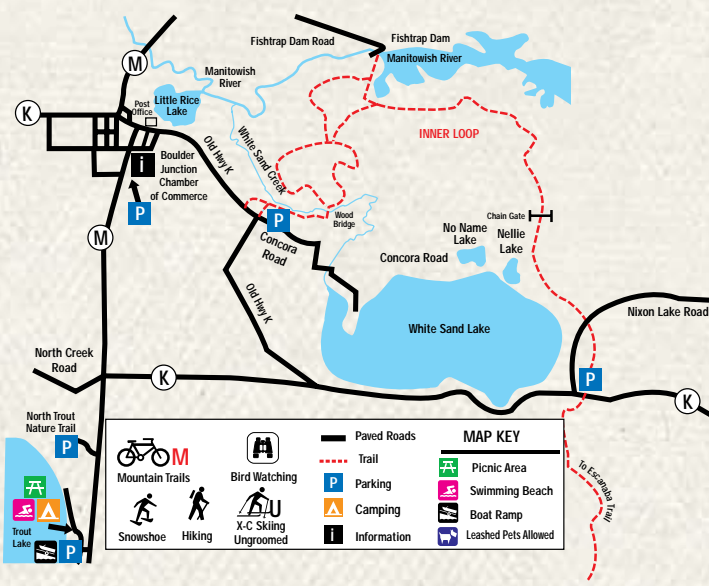


17. Langley Lake Trails

N46 02.708 W89 23.645

This extensive trail system in the Vilas County Forest features a cross-country ski trail with three loops (parking is provided courtesy of the County Highway Dept. on the south end just north of County Hwy K on Langley Lake Road). Also featured is a vehicle-accessible handicap hunting area. The gently undulating terrain features stands of aspen, oak and pine.

- **Length:** 15.7 miles
- **Location:** From Conover, take County Hwy K west approximately 7 miles to a parking area at Langley Lake Road just before the intersection with East Laura Lake Road.



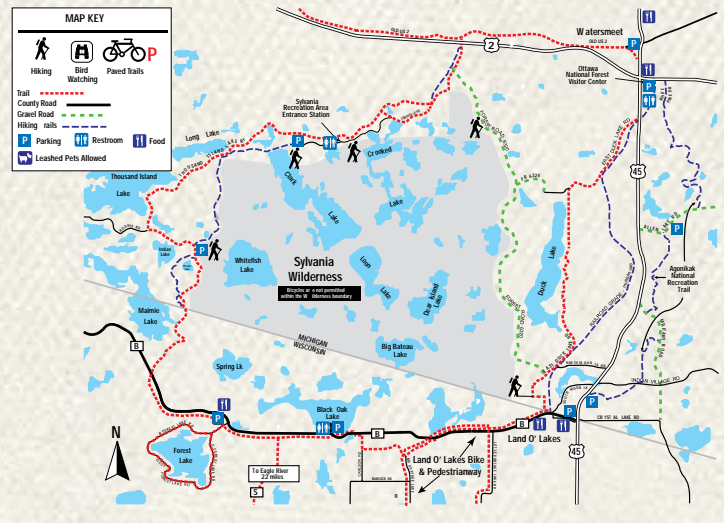
18. Lumberjack Trail

(Part of Boulder Area Trail System - BATS)

N46 06.081 W89 37.188

Designated mountain bike trail (Wisconsin State Trail Pass required). Includes several wilderness trails of grass and dirt gently winding through different timber types and along the edge of the Manitowish River, the Fishtrap Flowage, and White Sand Lake. Leashed pets are allowed only when there is no snow. Trail connects to the Escanaba-Palette Lake Trails.

- **Length:** Loops of 4.6 and 12.5 miles are available
- **Location:** From Boulder Junction, continue south on Old Hwy K approximately 1 mile to Concora Road and a parking area.



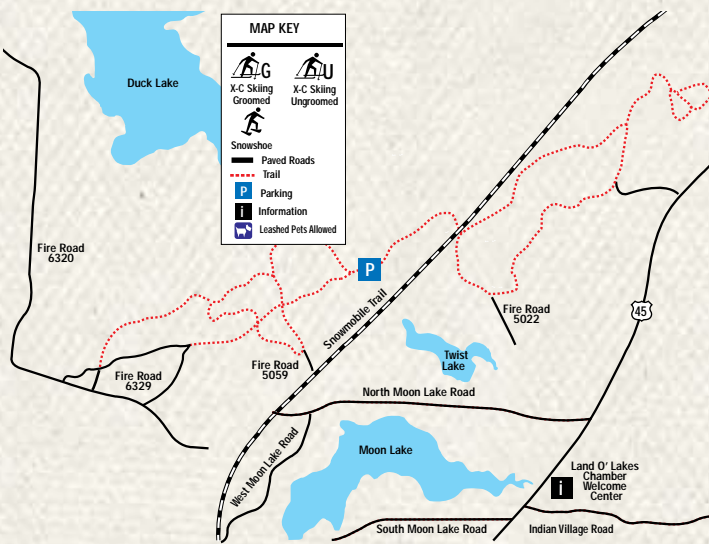
15. Land O' Lakes Bike Trail

(Part of the Wilderness Lakes Trail System)

N46 09.605 W89 12.349

The first completed segment of this trail system includes the paved Land O' Lakes Bike/Pedestrianway, which is suitable for all types of non-motorized transportation, except horses. Heading west from Hwy 45 through Land O' Lakes, the trail varies in width from 5 feet in the shopping area to 10 feet as it passes through beautiful forested areas. The trail connects and shares some of its length with low volume town roads.

- **Length:** The Land O' Lakes Bike/Pedestrianway is 12 miles of the proposed 40-mile system.
- **Location:** From the intersection of Hwy 45 and County Hwy B east of Land O' Lakes, continue west on County Hwy B about .25 miles to a parking area on the northwest corner (behind the gas station).

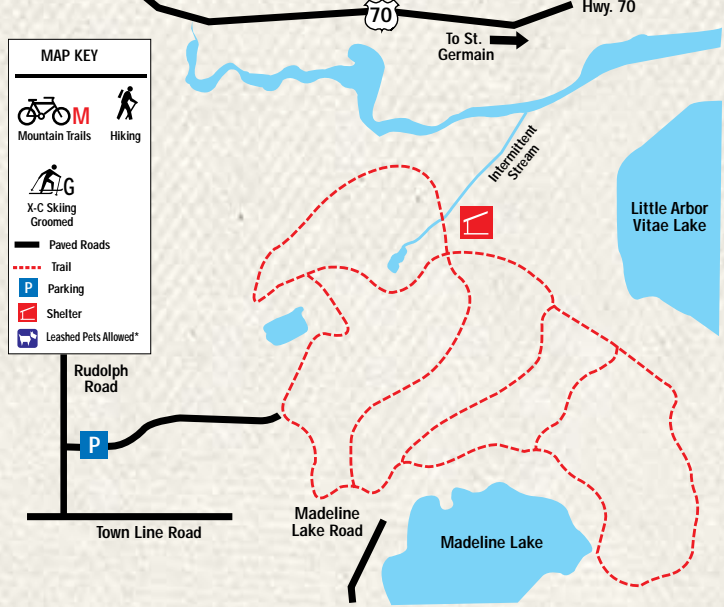


16. Land O' Lakes Ski Trail

N46 10.995 W89 12.429

Passing wooded and lake view vistas, this trail offers 9 miles of groomed trails through two loops for skiers of all ability levels. Includes 2 miles of trails through hilly maple forest. East trails are groomed extra wide to accommodate snowshoeing. The trails are cleared and/or groomed and maintained by the Land O' Lakes Fish & Game Club in cooperation with the US Forest Service.

- **Length:** 7.5 miles
- **Location:** From the intersection of Hwy 45 & County Hwy B in Land O' Lakes, continue west on County Hwy B to East Duck Lake Road and turn north. Continue past North Moon Lake Road to a parking area on the east side of the road.



19. Madeline Lake Trail

N45 54.081 W89 39.758

This easy to moderate terrain with some rolling hills offers a variety of beautiful scenery winding around three lakes. A shelter with a fire ring is provided. This designated mountain bike trail and tracked cross-country ski trail requires a Wisconsin State Trail Pass. No biking or hiking when there is snow. *Pets not allowed when there is snow or on groomed trails.

- **Length:** Various loops offer trails of 3, 3.5, 4.5 and 5.5 miles
- **Location:** Take Hwy 47 east of Woodruff, turn east on Hwy J. Turn north on Rudolph Road and watch for the parking area on the east side of the road.

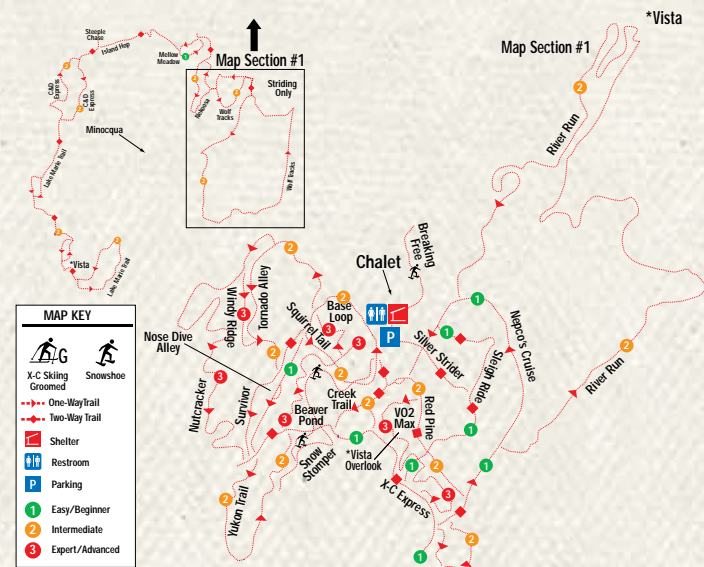


20. Manitowish Waters Trail

N46 07.486 W89 52.492

This paved trail links the Community Center grounds at US Hwy 51 and Airport Road to the trails of the North Lakeland Discovery Center. Travel along Hwy W and spend time at Rest Lake and Koller Parks. Restrooms, water, benches and a playground are located at the Manitowish Waters Community Center. Trail expansion to the north and east to Camp Jern is planned for completion in 2013.

- **Length:** 2.5 miles
- **Location:** Parking available at the Manitowish Waters Community Center, Koller Park, Rest Lake Park and the North Lakeland Discovery Center.

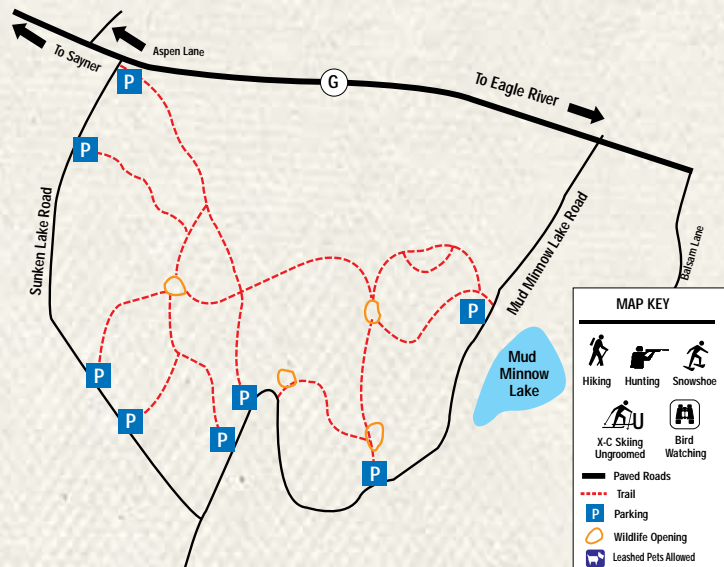


21. Minocqua Winter Park Trail

N45 50.2406 W89 53.9104

Opened in 1981 and operated by the Lakeland Ski Touring Foundation, Minocqua Winter Park has almost 50 miles of trail for Nordic skiing and 7 miles of snowshoe trails. Other amenities include a heated chalet, ski shop with rental skis/snowshoes, lighted, lift-assisted snow tubing hill, and ice skating pond.

- **Length:** Various loops and skill levels
- **Location:** From Minocqua, continues west on Highway 70 about 7 miles to Squirrel Lake Road and turn south. Continue on Squirrel Lake Road about 4.5 miles to Scotchman Lake Road. Continue about 0.5 miles to the Park.

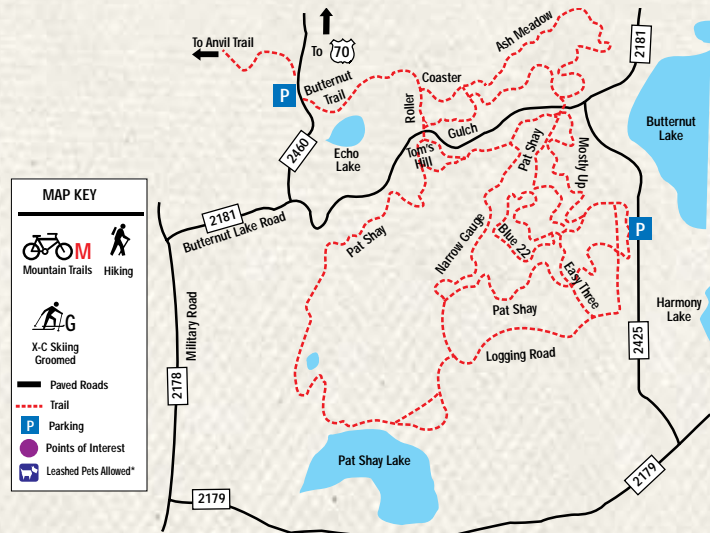


22. Mud Minnow Lake Trail

N45 57.876 W89 23.073

This segment of the Vilas County Forest Trail System winds through a variety of timber types including oak, pine, and aspen/birch. Although the trails may be enjoyed through the winter season, the Sunken Lake Road and Mud Minnow Lake Road are not plowed. Furthermore, Mud Minnow Lake Road serves as a segment of the Vilas County Snowmobile Trail System.

- **Length:** 2.8 miles
- **Location:** From the intersection of Hwy 45 and County Hwy G, continue west on Squirrel Lake Road and turn south. Continue on Squirrel Lake Road (south side of the highway). Watch for sign.

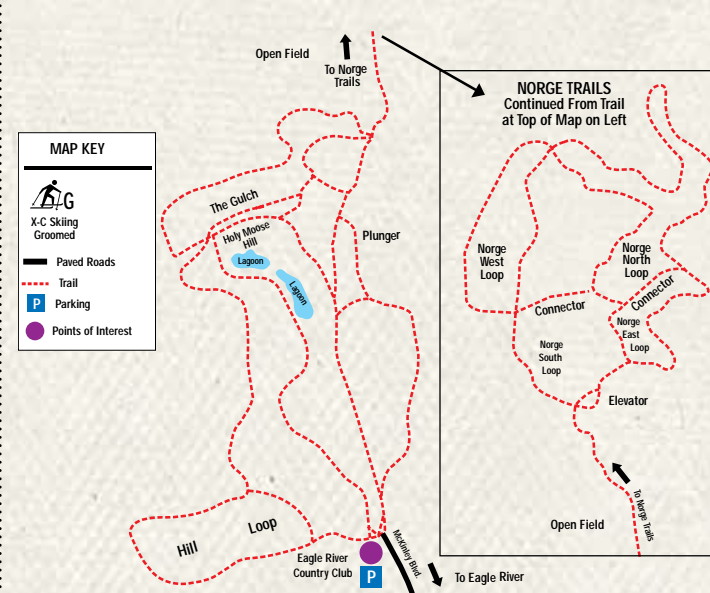


25. Nicolet North Trails

N45 54.900 W89 01.092

These trails offer a favorite spot for cross-country skiers, hikers and mountain bikers. A parking lot (sticker required) is located on the west side of the trailhead. Part of the Nicolet National Forest, these trails connect to the Anvil Lake Trail. **Pets not allowed on groomed ski trails.*

- **Length:** 15 miles
- **Location:** From the intersection of Hwy 45 and Hwy 70 on the east side of Eagle River, continue east on Hwy 70 approximately 8.5 miles to Military Road. Turn south on Military Road and continue to FR 2181 (Butternut Lake Road). Continue on FR 2181 to the intersection with Forest Road 2425. Turn south on FR 2425 and continue about 1.5 miles to a parking area on the west side of the road.

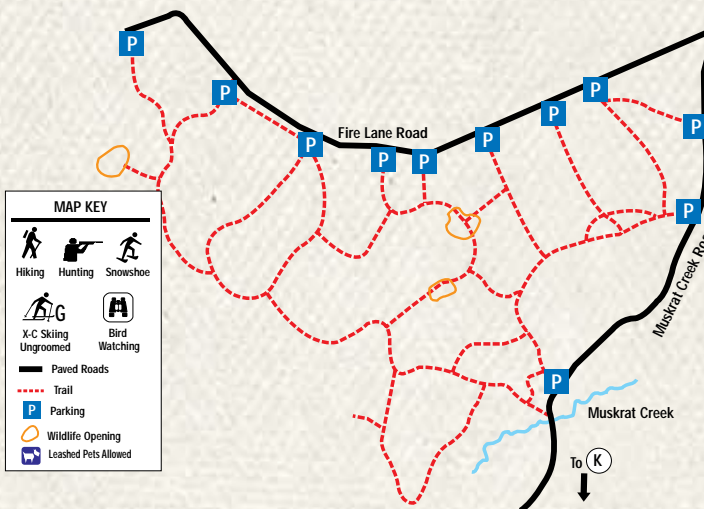


26. Nordmarka Trails

N45 55.587 W89 14.740

This system offers easy/beginner and intermediate ski opportunities along with some hills and is maintained by the Nordmarka Ski Club of Eagle River. **Pets not allowed on groomed ski trails.*

- **Length:** Approximately 3 miles
- **Location:** From Eagle River, continue north on Hwy 45 to the intersection with McKinley Boulevard (at the stoplights). Turn east on McKinley Boulevard and continue to the Eagle River Municipal Golf Course. Check in at the office.

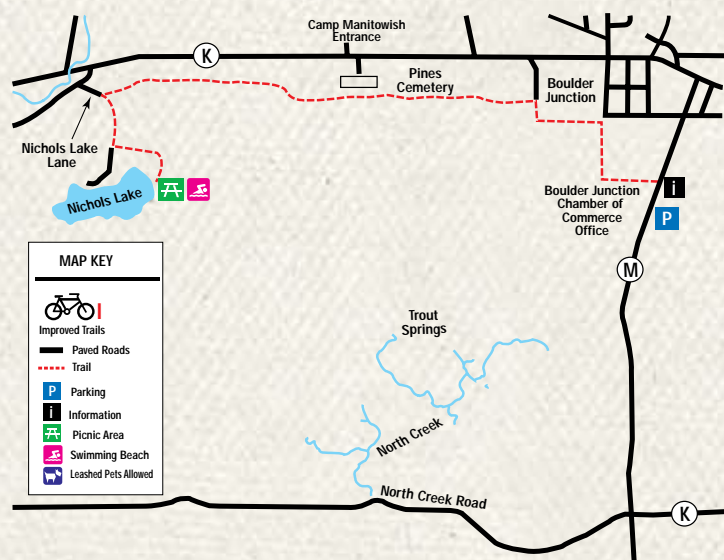


23. Muskrat Creek Trail

N46 04.143 W89 11.653

Part of the Vilas County Forest, this extensive trail system can be enjoyed throughout the year. Terrain is gently rolling through stands of aspen, pine and oak. This area is adjacent to a Spruce Grouse Management Area. Fire Lane Road and Muskrat Creek Road are town roads which are plowed through the winter season. The southern segment of this trail system is part of the Vilas County Snowmobile Trail System.

- **Length:** 6 miles
- **Location:** From the intersection of Hwy 45 and County Hwy K in Conover, continue east on County Hwy K approximately 2 miles to Muskrat Creek Road. Turn north on Muskrat Creek Road and continue about 1 mile to the start of parking areas.



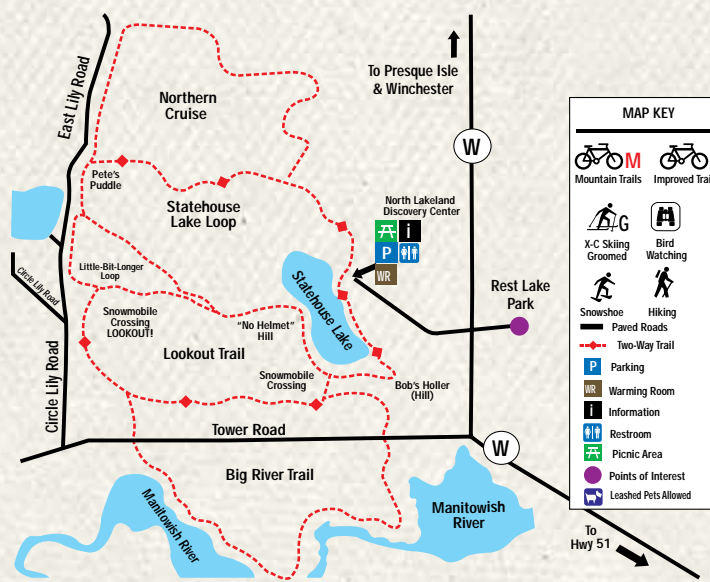
24. Nichols Beach

(Part of Boulder Area Trails System - BATS)

N46 06.175 W89 38.338

This short but excellent gravel trail runs through the woods from the Boulder Junction Chamber office to Nichols Lake. There is a picnic area at Nichols Beach that makes a great place to relax before returning to Boulder Junction. Be sure to follow the orange snowmobile trail markers and "Nichols Beach" signs. This trail connects to Crystal Lake Trail.

- **Length:** 2.5 miles
- **Location:** Trail access at the Boulder Junction Chamber.

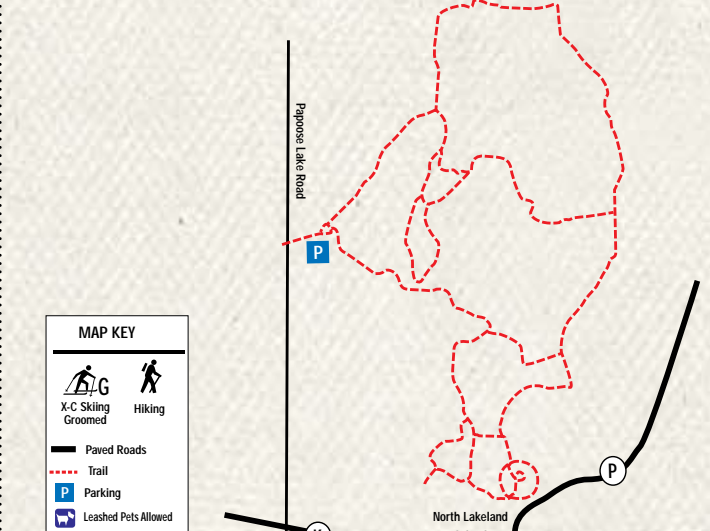


27. North Lakeland Discovery Center Trails

N46 08.097 W89 53.259

Serene and secluded biking/hiking/skiing trails around Statehouse Lake and along the Manitowish River. Easy/beginner and intermediate loops wind through new growth and old forest, and along bog and shoreline. The Bill Lambrecht Memorial Interpretive Trail and bog boardwalk are also open for exploration. Parking, trail info and warming house at the Discovery Center. This system connects to the Manitowish Waters Trail.

- **Length:** 12 miles
- **Location:** From the intersection of Hwy 51 and County Hwy W in Manitowish Waters, continue north on County Hwy W approximately 1.5 miles to the North Lakeland Discovery Center.

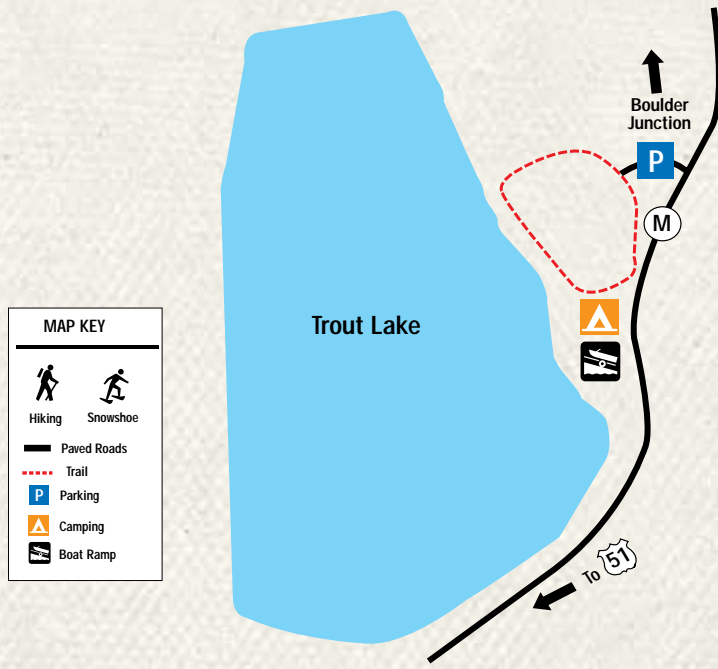


28. North Lakeland School Nature/Cross-Country Ski Trail System

N46 09.998 W89 48.506

These trails are located on the grounds of North Lakeland School and wind through a variety of towering evergreens and hardwoods. Overall easy level of difficulty with a few dips and small slopes. During the winter, the trails are groomed, as volunteers are available, by the North Lakeland/Northwoods Ski Touring Association.

- **Length:** 8-10 miles of looping trails
- **Location:** Trailhead may be accessed from the north side of the school's football field. From the intersection of County Hwy K and Papoose Lake Road (west of the school), continue north on Papoose Lake Road approximately 1 mile to a parking area.

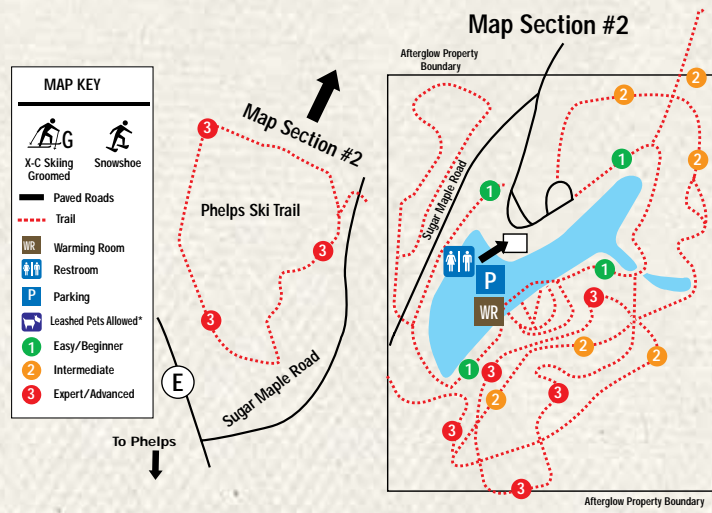


29. North Trout Nature Trail

N46 04.217 W89 38.508

This easy hiking trail meanders around a mature black spruce tamarack bog as well as along Trout Lake, offering a beautiful view. Great trail for spring wildflower hikes. Also open for snowshoeing. A state park sticker is required to park at the North Trout Lake Campground parking area. **Bicycles and pets not allowed on this trail.*

- **Length:** 1 mile loop
- **Location:** From Boulder Junction, continue south on County Hwy M approximately 4 miles to a parking area on the west side of the highway.



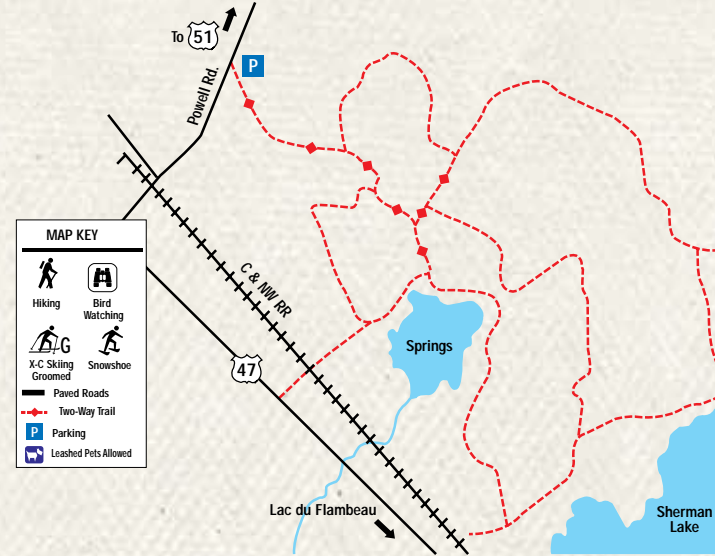
30. Phelps/Afterglow Lake Resort Ski Trails

(One intermediate trail (#5) and Phelps Ski Trail are maintained by Afterglow Lake Resort in cooperation with U.S.D.A. Forest Service)

N46 05.373 W89 05.077

The Phelps Ski Trail, an expert-level trail, is accessed via the Afterglow Lake Resort facilities and connects to the Afterglow Lake Resort Ski Trails, which offer a variety of easy, intermediate and expert trails maintained by Afterglow Lake Resort using state-of-the-art grooming equipment. Afterglow has a telephone, restroom and warming room available for use by skiers and snowshoe enthusiasts. Trail fees apply. **Pets not allowed on groomed ski trails.*

- **Length:** Trails vary from 0.3 to 2 miles
- **Location:** From Phelps, take County Hwy E north to Sugar Maple Road. Turn east on Sugar Maple Road and follow the signs to Afterglow Lake Resort. Park and check in at the resort.

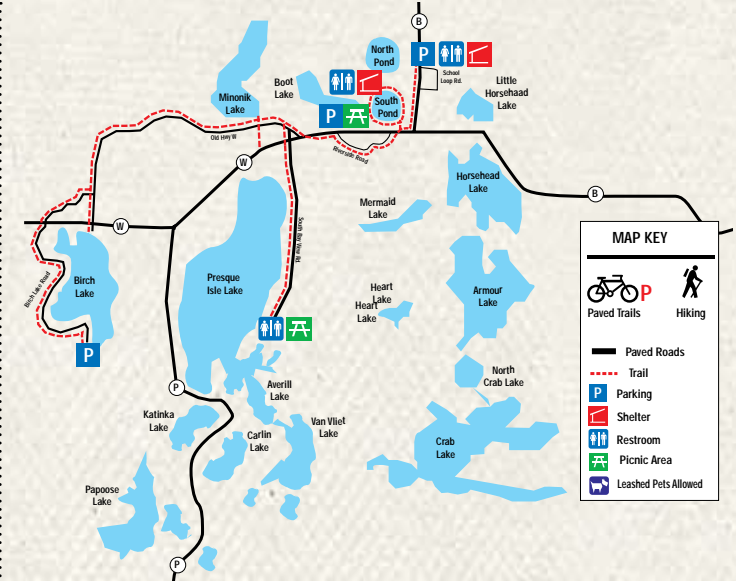


33. Powell Trails

N46 05.414 W89 57.293

Passing by Spring Pond and Sherman Lake, this scenic, easy/beginner trail winds through an area logged off some years ago as well as through an area of older timber types. Check with the North Lakeland Discovery Center regarding grooming, as volunteer cross-country ski grooming is reviewed annually. **Check with the center regarding leashed pets on the trail.*

- **Length:** Trail loops of 1.5, 2, 4.5 and 7 miles
- **Location:** From the intersection of Airport Road and Hwy 51 in Manitowish Waters, turn south on Hwy 51 to Powell Road (about 0.25 miles). Turn west onto Powell Road and continue about 6.5 miles to the parking area. From Lac du Flambeau, continue north on Hwy 47 about 8 miles to Powell Road. Turn east on Powell Road about 1 mile to a parking area.

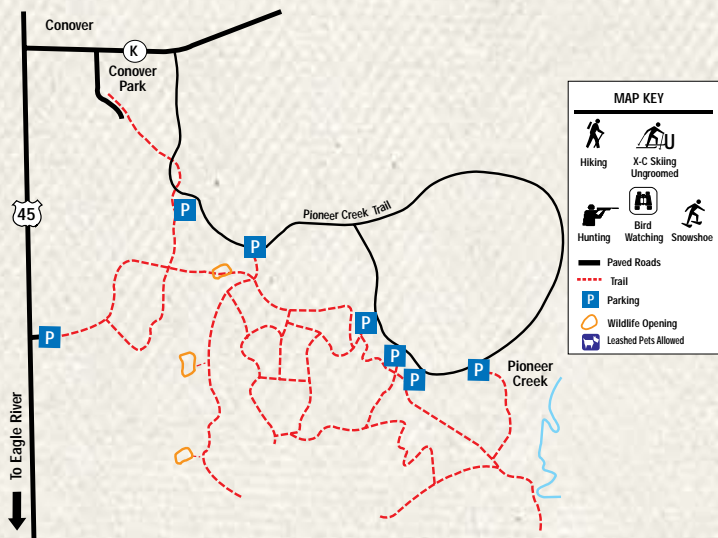


34. Presque Isle/Winchester Bike Route

N46 14.960 W89 43.609

This paved trail starts at the Presque Isle Community Center, where you can park in the parking lot. Follow Main Street to the intersection of County Roads B and W. Take County Road W about 0.25 miles, where you can take a detour to Pipeke Park, a beautiful walking/birding area. Follow a 0.5-mile trail around the south pond (in winter, this is part of the snowmobile trail system) or continue to follow a quiet road through the woods and bike lanes on the side of the county highway. The 4.02-mile trail route ends at Wilderness Park and Presque Isle Lake. Another 10.5-mile trail route continues along Hwy W and ends at the Birch Lake boat landing in Winchester.

- **Length:** 4.25- and 10.5-mile routes
- **Location:** Trail begins at the Presque Isle Community Center.

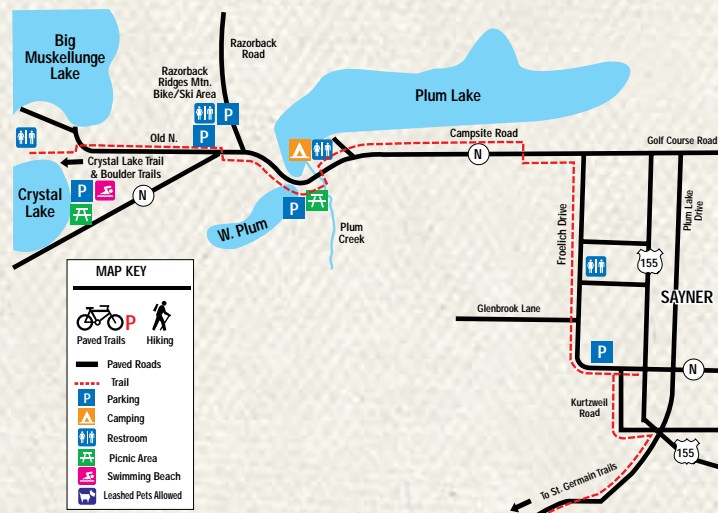


31. Pioneer Creek Trail

N46 02.668 W89 14.880

These Vilas County Forest trails pass through rolling countryside in stands of aspen, mature oak and pine. A part of this trail unit serves as a segment of the Vilas County Snowmobile Trail System. Pioneer Creek Trail, a County Forest Road, is not plowed during the winter season.

- **Length:** 7.35 miles
- **Location:** From the intersection of Hwy 45 and County Hwy K in Conover, continue east on County Hwy K, just past the Town Park and watch for the Pioneer Creek Trail signs on the south side of the road.

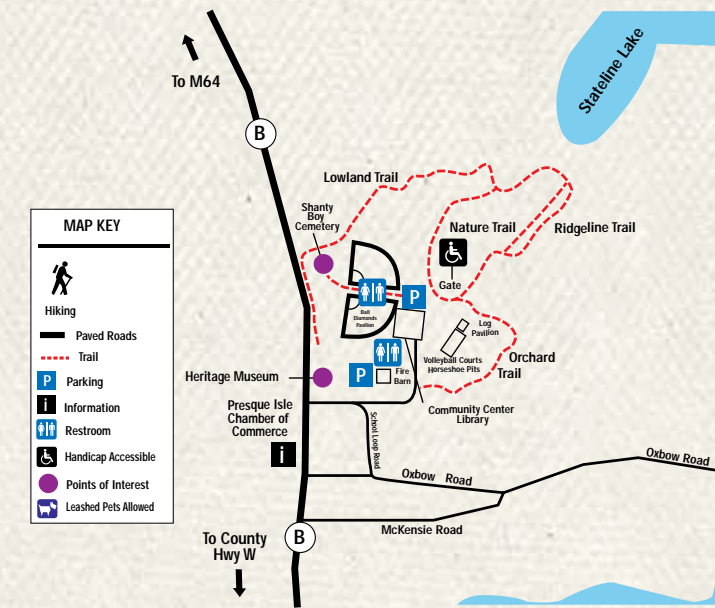


32. Plum Lake Trail

N45 59.154 W89 31.930

This paved bike trail runs along County Hwy N between Sayner and Crystal Lake Campground. The trail connects with both the St. Germain Bike Trail (to the south) and with the Crystal Lake Trail (to the west) and is part of the Heart of Vilas County Bike & Hike Trail System.

- **Length:** Approximately 6 miles
- **Location:** Parking at the intersection of Froelich Drive and County Hwy N (behind the log building).

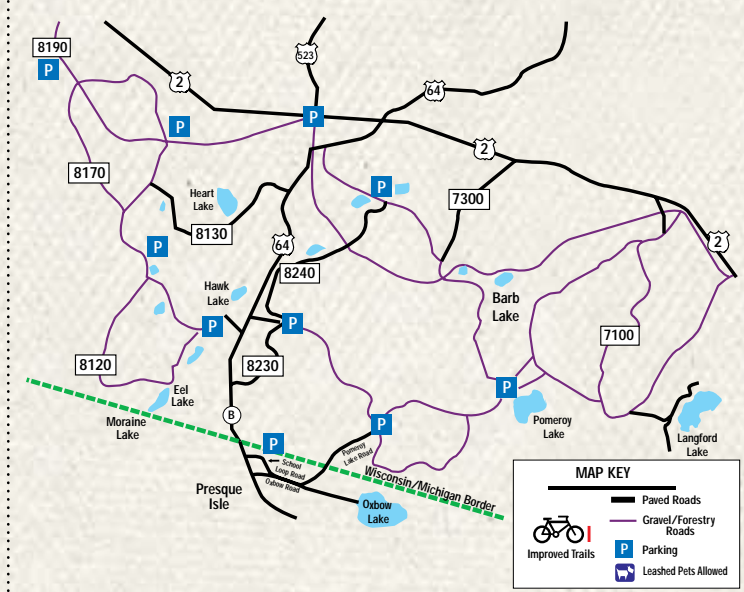


35. Presque Isle Nature Trail

N46 14.867 W89 43.582

Provides marked, self-guided hiking trails winding through a variety of forest stages and past lake views. Restrooms onsite. With parking at the Presque Isle Community Center, this trail connects to the Presque Isle-Pomeroy-Henry Trails system.

- **Length:** The inside loop is 0.8 miles and the outside loop is 1.5 miles.
- **Location:** From County Hwy B in Presque Isle, turn east on School Loop Road and the trailhead gate is located behind the Presque Isle Community Center.

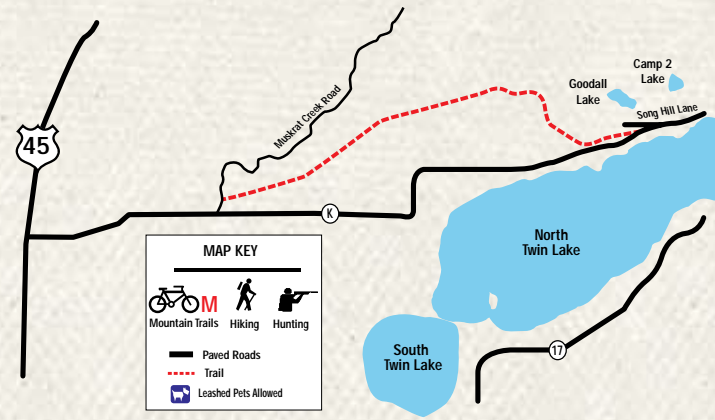


36. Presque Isle - Pomeroy - Henry Route

N46 14.897 W89 43.681

Located along the Wisconsin-Michigan border, these interconnected gravel roads offer a variety of riding experiences through beautiful lake country and connect to the Presque Isle Nature Trail and the Presque Isle/Winchester Bike Route.

- **Length:** Over 100 miles of gravel roads for mountain biking with loops of 7 to 16 miles just right for beginners
- **Location:** Trail run throughout the Presque Isle area with parking and access at the Presque Isle Community Center.

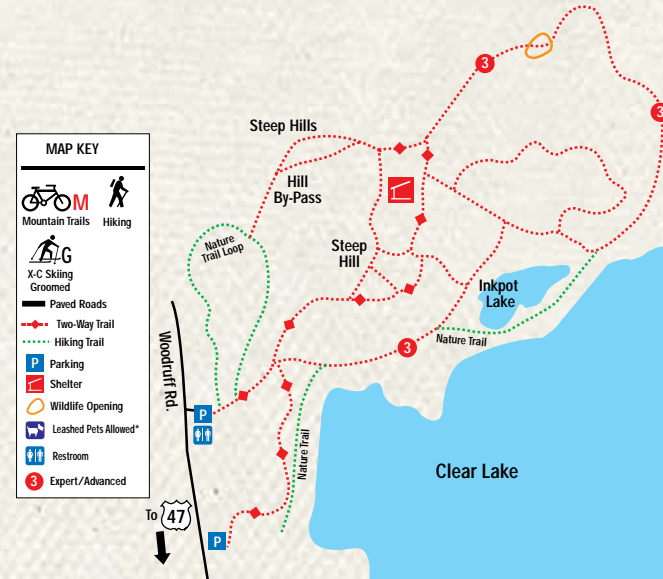


37. Rail Trail

N46 04.140 W89 07.043

Accessible from either Conover or Phelps, this old railroad grade is currently used for hiking and mountain biking, with trail access at either Song Hill Lane or Muskrat Creek Road. Plans in 2013 and 2014 by the community in conjunction with Great Headwaters Trails will develop the trail (to be known as the Conover-Phelps Trail) for hiking and tour biking. Development includes the recently completed restroom facilities at the Conover Town Park (west on Hwy K from Muskrat Creek Road approximately 2 miles) with planned trail expansion and development from Muskrat Creek Road west to Hwy 45 and south to Hwy K West.

- **Length:** Approximately 7.6 miles
- **Location:** From the Town of Phelps take County Hwy E north 0.5 miles to County Hwy K. Turn west on County Hwy K for 1 mile to Song Hill Lane. From Conover, take County Hwy K east 2.1 miles to Muskrat Creek Road. Take Muskrat Creek Road north 0.25 miles to the crossing of the abandoned railroad grade.

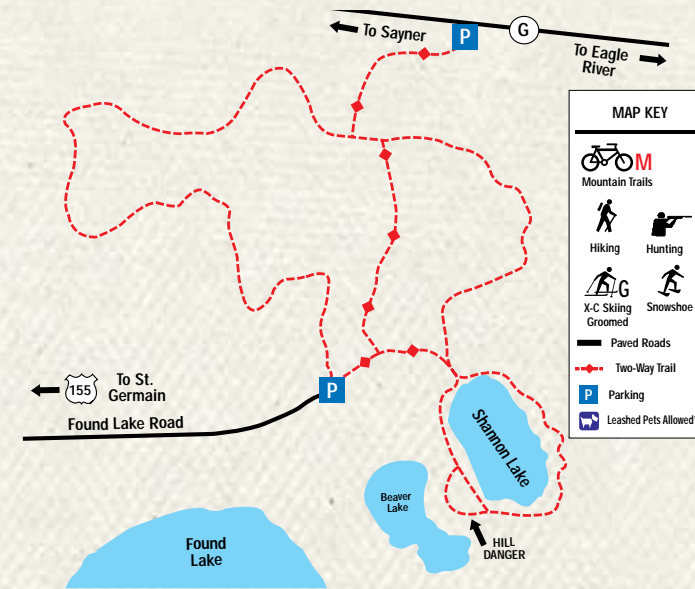


38. Raven Trails

N45 51.890 W89 39.030

A mix of intermediate and expert loops, moderately hilly with some steep slopes, wind through woods and near Inkpot and Clear Lakes. Bicycles and pets are not allowed on the Nature Trail Loop. The designated Nature Trail and the tracked cross-country ski trail require Wisconsin state trail passes. Raven Nature loop has interpretive signs along the way, and benches are also provided. No biking or hiking when there is snow. **Pets not allowed when there is snow.*

- **Length:** Loops vary from 1.5, 2.5, 3.5 and 5 miles
- **Location:** From the intersection of County Hwy J and Hwy 47, continue south on Hwy 47 about 3 miles. Turn north (left) on Woodruff Road and continue to the Raven Trail sign approximately 0.5 miles.

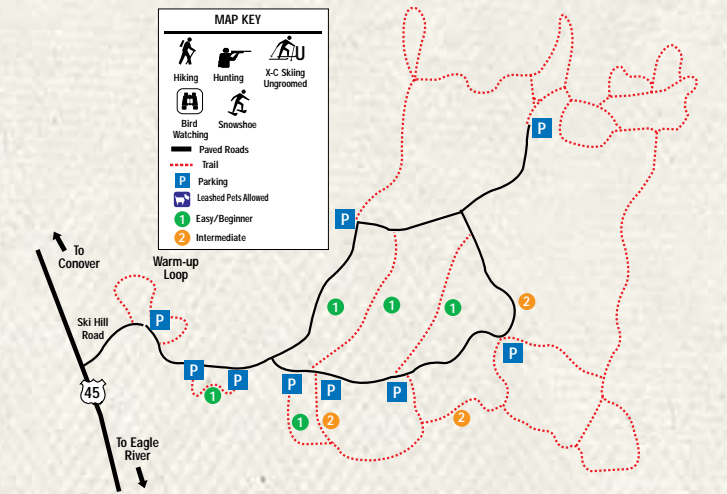


41. Shannon Lake Trail

N45 57.601 W89 26.428

With a mix of easy/beginner and intermediate loops, about half the trail runs through areas logged in 1976 and 2000. The loop around Shannon Lake is especially scenic. The rest of the gently rolling trail meanders through a variety of northern hardwoods. The trail is groomed on a volunteer basis. **Pets not allowed when there is snow or on groomed trails.*

- **Length:** Trail loops of 2.3, 3.5 and 7 miles
- **Location:** From the intersection of Hwy 155 and Lost Lake Road just north of St. Germain, continue north on Lost Lake Drive to Found Lake Road and turn east. Continue to Shannon Lake Road and a parking area. A second parking area is located on County Hwy G, approximately 2 miles east of County Hwy N.

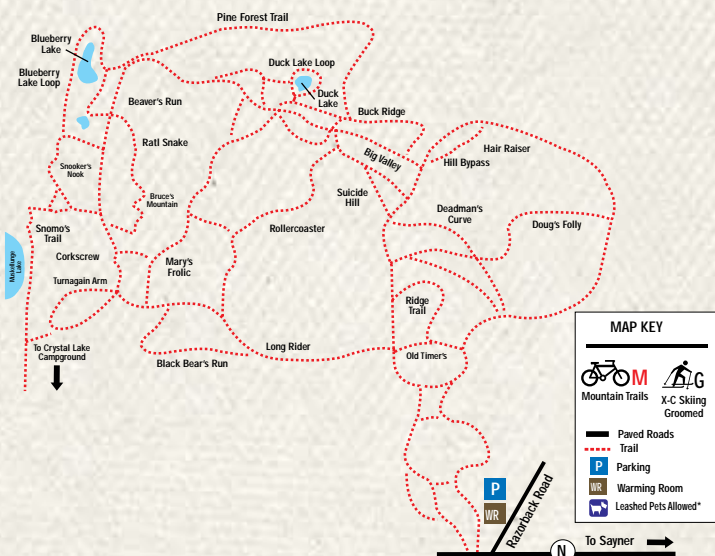


42. Ski Hills Trails

N45 59.503 W89 14.980

As part of the Vilas County Forest Hunter/Hiking Trail System, this trail is mowed on a three-year rotation to maintain access and improve wildlife habitat. Gently undulating terrain is featured on this trail system which meanders through stands of aspen, pine, oak and hardwoods. The first 0.25 miles of the Ski Hill Road is a Town of Conover Road and is plowed during the winter season, making the system accessible for winter enjoyment.

- **Length:** 5.1 miles
- **Location:** From the intersection of County Hwy G and Hwy 45 north of Eagle River, continue north on Hwy 45 approximately 5 miles to Ski Hill Road. Turn east on Ski Hill Road and continue about 0.25 miles to the parking area. From the intersection of County Hwy K and Hwy 45 in Conover, continue south on Hwy 45 about 4 miles to Ski Hill Road. Turn east on Ski Hill Road and continue about 0.25 miles to parking area.

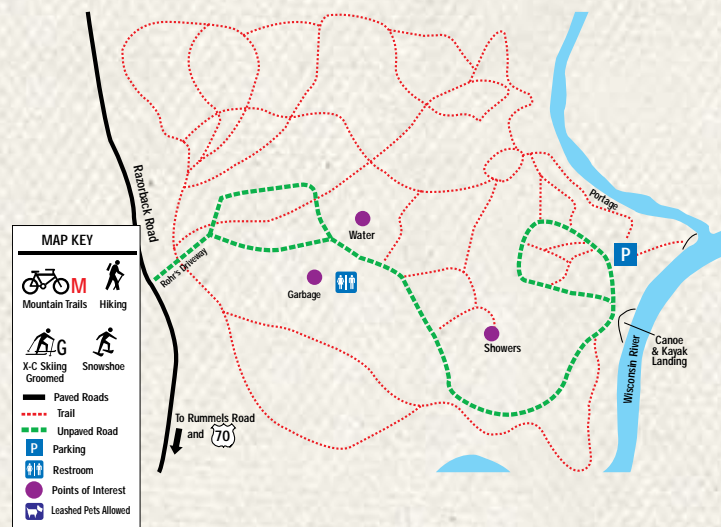


39. Razorback Ridges Trails

N45 59.842 W89 34.051

Scenic trails featuring different terrains for beginner to expert skiers. Trail mowed for mountain biking. System is maintained by the Sayner/Star Lake Lions Club. **Pets not allowed when there is snow.*

- **Length:** 12 miles
- **Location:** From the intersection of Hwy 155 and County Hwy N in Sayner, continue west on County Hwy N about 2 miles to Razorback Road. Turn north on Razorback Road and a parking area.

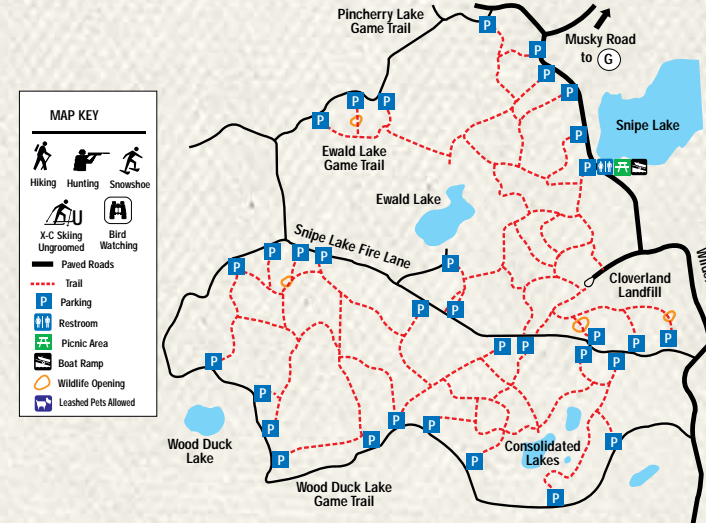


40. Rohr's Wilderness Trails

N46 06.173 W89 14.829

Try mountain biking, hiking, cross-country skiing and snowshoeing on this trail system which will challenge all users with terrain ranging from easy to expert skill levels.

- **Length:** Various trail loops
- **Location:** From the intersection of Hwy 45 and County Hwy K in Conover, continue north on Hwy 45 to Rummels Road. Turn west on Rummels Road approximately 1 mile, crossing the Headwaters of the Wisconsin River to Razorback Road. Turn right. Travel 1 mile north on Razorback Road to Rohr's Wilderness Tours' driveway. White arrow signs (RWT Camp and Canoe) are located at the Hwy 45/Rummels and Rummels/Razorback intersections pointing you in the right direction.

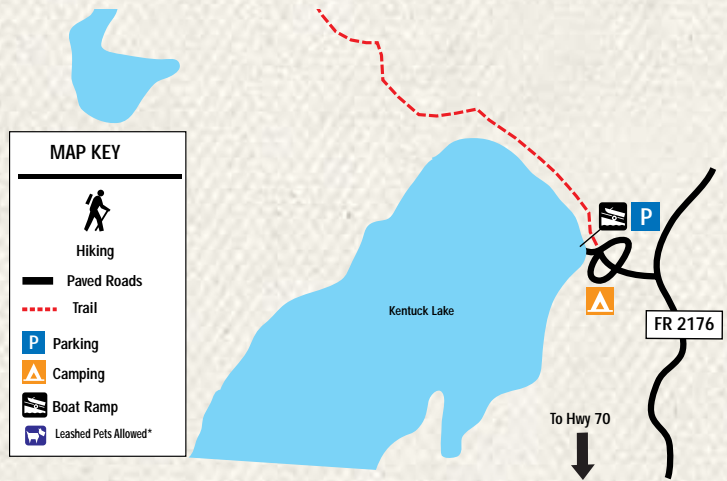


43. Snipe Lake & Ewald Lake Trails

N45 56.156 W89 22.654

This extensive trail system treats the user to rolling terrain and a variety of wildlife habitats and timber types. The Vilas County Forest Roads are not plowed during the winter and several segments of these roads serve as snowmobile trails. However, the Hunter/Hiking Trails can be accessed during the winter from Wilderness Trail, a Town of Cloverland Road.

- **Length:** 16.4 miles
- **Location:** From the intersection of Hwys 17 and 70 west of Eagle River, continue west on Hwy 70 approximately 6 miles to Wilderness Trail. Turn north on Wilderness Trail and continue approximately 1 mile to the Snipe Lake Fire Lane or continue on Wilderness Trail to the Snipe Lake Boat Landing for additional parking and trail access.



44. Spectacle Lake - Kentuck Lake Trail

N46 00.662 W89 00.699

You will feel like you've stepped back in time as parts of this level terrain trail follow the old Thunder Lake Railroad bed used in the early 1900s to transport logs to the sawmill. Get up early for birding or try your hand at identifying wildflowers along the trail. Great route between the Kentuck and Spectacle Lake Campgrounds. **Pets not allowed on groomed ski trails.*

- **Length:** 2.5 miles
- **Location:** From the intersection of Highways 45 and 70 (east of Eagle River), continue east on Highway 70 approximately 7.5 miles to FR 2178 (Military Road). Turn north on FR 2178 and follow the signs to Spectacle Lake Campground. The trailhead is located near campsite #30 and parking is available at the boat ramp parking lot. Parking is also available at the boat ramp at Kentuck Lake. Parking lots require a daily use fee.



45. St. Germain Bike & Hike Trail

N45 54.747 W89 29.289
 This 12-mile paved bicycle trail can be accessed at the Bike & Hike Park behind the St. Germain Chamber of Commerce (Hwys 70 & 155). From that point the trail leads west 8 miles along Hwy 70 to County Hwy C, and north along County Hwy C to Plum Creek Ave. A new 4-mile section of trail extends east from the Bike & Hike Park through the downtown area and then traverses a scenic section of Northern Highland-American Legion State Forest land to a parking lot across from South Bay Road and further west to a parking area on Old Hwy 70.

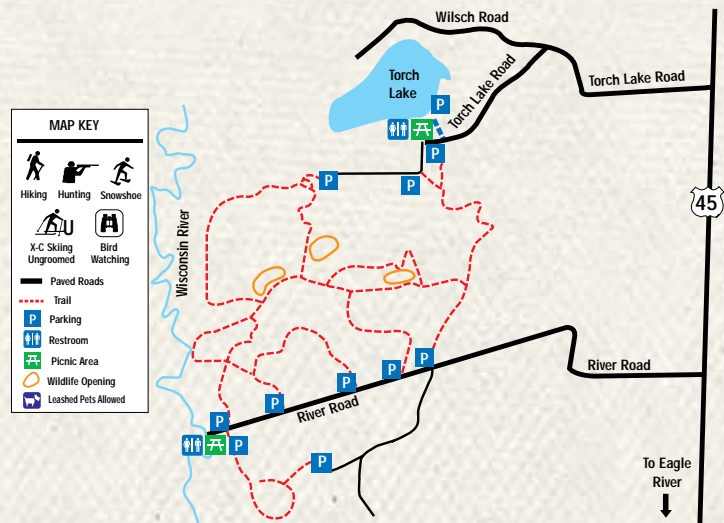
- **Length:** 12 miles of paved, 9-foot-wide trail which connects with the Plum Lake Trail System
- **Location:** Main trailhead located in the Bike & Hike Park behind the St. Germain Chamber of Commerce at the intersection of Hwys 70 and 155. Parking is also available at the east end of the trail across from South Bay Road and at a lot on Old Hwy 70.



46. Star Lake Nature Trail

N46 01.969 W89 28.665
 The Star Lake Nature Trail, which requires a State Trail Pass, has interpretive signs along the way with part of the trail on a peninsula that juts out into Star Lake. This trail has a water pump and a bench halfway around the nature loop. **Bicycles and pets not allowed on the trail.*

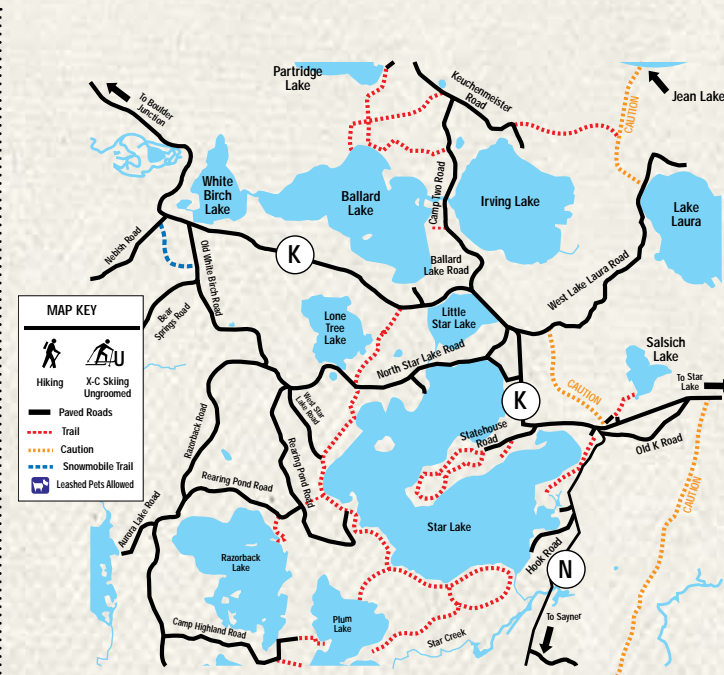
- **Length:** Two loops of 1 and 2.5 miles
- **Location:** From the intersection of County Hwy K and County N in Star Lake, continue west on Hwy K to Statehouse Road. Turn south on Statehouse Road. When you get to the entrance of the West Star Campground, continue straight ahead.



49. Torch Lake Trails

N46 01.270 W89 16.404 (North Access)
49a N46 00.540 W89 16.475 (South Access)
 This part of the Vilas County Forest Hunter/Hiking Trail System winds through rolling hills and features mature natural stands of red and white pine as well as aspen, oak, and spruce. Portions of the Torch Lake Road and River Road are plowed during the winter, giving access to the trails. The rolling terrain with the variety of habitats and proximity to the Wisconsin River make this area an excellent choice for wildlife viewing.

- **Length:** 5.35 miles
- **Location:** From the intersection of County Hwy K and Hwy 45 in Conover, continue south on Hwy 45 about 2 miles to Torch Lake Road. Turn west on Torch Lake Road and go about 1 mile to a parking area. Or, from Torch Lake Road, continue on Hwy 45 another mile to River Road. Turn west on River Road and continue about 1 mile to additional parking areas and trail access.



50. Trampers Trails

N46 01.095 W89 28.373
 Various trails around the Sayner/Star Lake area. In the winter, some of these trails intersect with the snowmobile trail.

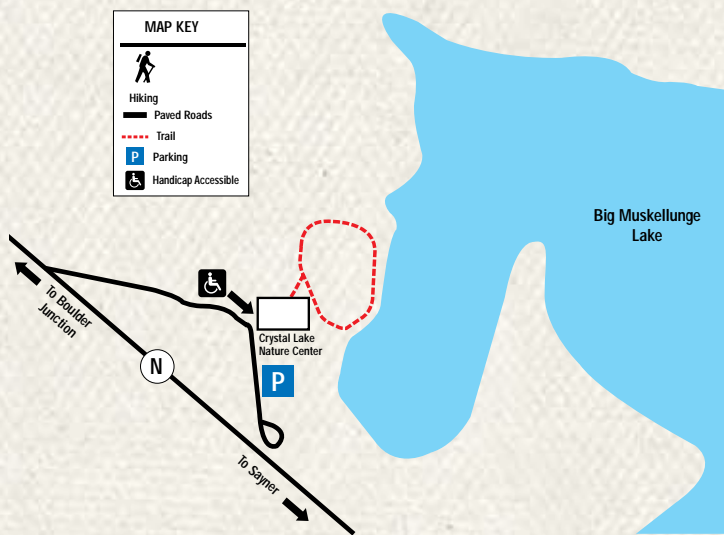
- **Length:** Vary from 0.2 to 1 mile
- **Location:** From the intersection of County Hwys N and K in Star Lake, continue west on County Hwy K with various trail access points.



47. Three Eagle Trail

N45 54.818 W89 15.108 (North Access)
N45 51.687 W89 15.159 (South Access)
 The southern trail segment of this crushed limestone trail starts just south of Eagle River and winds through a gentle to level rolling wooded area, across Mud Creek, past Clearwater Lake, along a wetland area and through level wooded terrain to Don Burnside Park in Three Lakes. The northern segment, opening spring of 2013, begins at the Eagle River Dairy Queen and features a 660-foot boardwalk over Mud Creek and its wetlands. The trail meanders through rolling woodlands to a scenic rest area. The nearby wilderness trails of Tara Lila LLC offer miles of scenic, marked trails for hiking, snowshoeing and backcountry skiing.

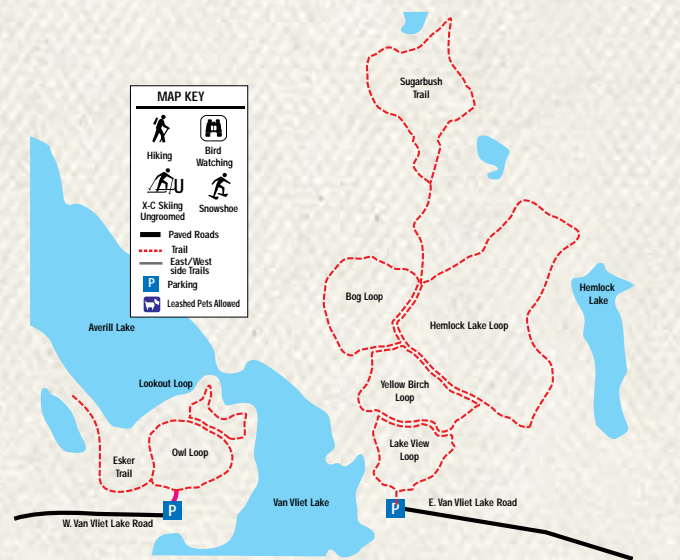
- **Length:** 8.5 miles (southern segment); 2.75 miles (northern segment)
- **Location:** Southern segment: From Hwy 70 and Sundstein Road on the west side of Eagle River, continue south on Sundstein Road approximately 4 miles to a parking area. Additional parking at Don Burnside Park in Three Lakes. Northern segment: Trailhead located at Hwy 70 and Railroad Street in Eagle River (Dairy Queen) with parking in the lots on the north side of Hwys 70, 45 and 17 (West Pine Street).



48. Tom Roberts Memorial Trail

N46 00.167 W89 36.355
 This handicapped-accessible paved nature trail offers interpretive signs as visitors amble through balsam, pine, maple, birch and aspen with beautiful views of Muskellunge Lake. A State Park vehicle admission sticker is required. This trail accesses both the Crystal Lake Trail and the Plum Lake Bike Trail systems. **Bicycles and pets not allowed on the trail.*

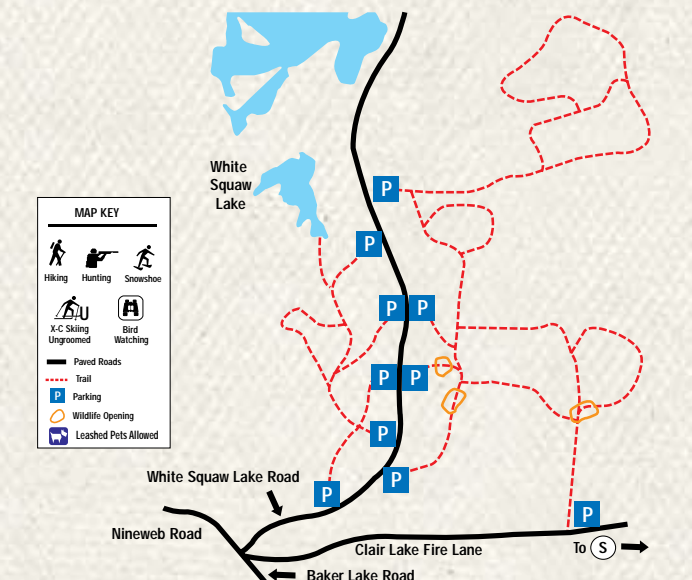
- **Length:** 0.5 mile loop
- **Location:** From the intersection of County Hwy M and County Hwy N south of Boulder Junction, continue east on County Hwy N approximately 2 miles to Crystal Lake Campground. The trail is located near the beach area at the campground.



51. Van Vliet Hemlocks

N46 11.921 W89 45.080
 This recently developed trail system gives visitors the opportunity to explore and experience 400 acres and 1.5 miles of undeveloped shoreline in an old growth hardwood-hemlock forest.

- **Length:** Loops from 0.5 miles to 3.2 miles
- **Location:** For east-side trailhead: From County Hwy B and Crab Lake Road in Presque Isle, take Crab Lake Road south 3.7 miles to East Van Vliet Road and continue west on East Van Vliet Road for 0.9 miles. For west-side trailhead: From County Hwy B and Crab Lake Road in Presque Isle, take Crab Lake Road south 5.1 miles to West Van Vliet Road. Travel west on West Van Vliet Road about 0.6 miles stay right and then make a quick left for about 1.1 miles, continue right on West Van Vliet Road for 0.3 miles to the parking area.



52. White Squaw Lake Trail

N46 05.920 W89 24.392
 One of the most remote hunter/hiking trails in the Vilas County Forest, this system of trails passes through stands of aspen, oak and northern hardwoods. Terrain is rolling hills. Roads accessing these trails are town roads and are plowed during the winter. A part of this system, east of White Squaw Lake Road, also serves as a snowmobile trail.

- **Length:** 7.4 miles
- **Location:** From the intersection of Hwy 45 and County Hwy K in Conover, continue west on County Hwy K to County Hwy S. Turn north on County Hwy S and continue to Baker Lake Road. Turn west on Baker Lake Road and continue approximately 7 miles to White Squaw Lake Road. Turn north on White Squaw Lake Road and continue about 0.5 miles to the first of several bermed access points.



50th Annual Vilas County MUSKY MARATHON

Come join the fun of the 50th Annual Vilas County Musky Marathon in 2013.
May 25 through November 30, 2013 (Starts May 15 on Michigan boundary waters)

Whether you are a first-time angler who just realized the fish at the end of the line is a lot larger than expected or a seasoned veteran who has spent years casting for just this fish, the thrill of seeing the *Esox masquinongy* break the surface takes one's breath away.

Since 1964, the Vilas County Musky Marathon has provided anglers the opportunity to share this thrilling experience and their pictures. From Florida to Alaska, Georgia to Minnesota, fathers and daughters, mothers and sons, grandparents and grandchildren love telling their story of a musky encounter on Vilas County waters. Over the years, these stories are the continuity of the Northwoods experience.

Running the entire musky season (May 25 through November 30) on the waters of Vilas County, individuals registering a released musky (legal for the waters being fished) receive a certificate and pin in recognition

of their encounter with the great musky. There is no fee to participate! Through the generosity of marathon sponsors, each youth registrant (age 15 and under) receives prizes, while every 10th and 100th registrant in each division also receives prizes.

At the conclusion of the marathon, additional drawing prizes are awarded along with plaques for the top three finishers in each of four released divisions - Men's, Women's, Youth (age 15 and younger) and Guide. The award ceremony in front of the full County Board has been a highlight for several years.

Celebrate your great Vilas County "musky moment" and become part of Musky Marathon history. To see photos of current registrants, to download a registration form or to just learn more about the Musky Marathon, visit vilas.org. Join the tradition, share your moment, share the fun!



Summer musky hunting is outstanding.

A Vilas County lunker.

FISHING EVENTS & TOURNAMENTS

JUNE

Jun 8-9
33rd Annual Spring Classic of Champions
Wild Eagle Lodge. Musky fishing on the Eagle River Chain. Starting at 7am. 715.477.2667

Jun 15 (7am-3pm)
Hank Lesniak's Valley of the Giants Fishing Tournament
Hillside Resort. Musky fishing on Lac Vieux Desert. 715.547.3646

Jun 16 (11am-3pm)
Lions Take a Kid Fishing
Conover Town Park. Children enjoy fishing in Lake Itsy Bitsy Poles and bait provided. Co-sponsored by Headwaters Chapter of Muskies, Inc. 715.479.6673

Jun 22-23
Professional Musky Tournament Trail
Eagle River Inn and Resort. Fishing on the lower chain. Registration Fri 5pm-7pm. Start and return area will be the Eagle Waters Resort docks. Sat pig roast social. Sun the awards ceremony at 3pm. 815.464.8412 (register) 800.359.6315 (lodging)

JULY

Jul 11 (10am-3pm)
Guides/Kids Day
Vilas County Fairgrounds. Registration 10am-11am. Casting contest from 10:30am-11:30am. Guides will provide all fishing gear and lifejackets or children may bring their own. Bait is provided by area bait shops. No fee, just lots of fun. 800.359.6315 or 715.479.6400 | eagleriver.org

AUGUST

Aug 16-18
National Championship Musky Open
Vilas County Fairgrounds. Family-oriented, amateur musky fishing for anglers of all levels. Registration Thurs 5pm-9pm. Fishing Fri and Sat 6am-5pm and Sun 6am-11am. Results, door prizes and grand drawing Sun at 1pm. \$55 registration fee (\$50 if registered by Aug 1) includes tournament hat and t-shirt and a chance to win a 2012 Ranger Boat. 800.359.6315 or 715.479.6400 | eagleriver.org

Aug 24 (7am-4pm)
Dan & Connie's Fishing Classic
Sand Lake Pub. Musky fishing on Big Sand Lake. 715.545.3200

SEPTEMBER

Sept 1 (8am-4pm)
Swen Fishing Tournament
Hillside Resort. Musky fishing on Lac Vieux Desert. 715.547.3646


Sept 6-8
37th Annual World Championship Musky Classic
Boulder Junction Community Center. Sponsored by Boulder Junction, Manitowish Waters, Presque Isle and Winchester with fishing on area waters. 715.686.7657 | wcmuskyclassic.com

Sept 7-8
Holiday Lodge Musky Classic
Musky fishing on North and South Twin Lake. Sat 6:30am-4:30pm. Sun 6:30am-11:30am. 715.545.2515

OCTOBER

Oct 4-6
33rd Annual Midwest Musky Classic
Phelps Chamber of Commerce, with fishing on area waters. Fri 8am-6pm. Fishing Sat and Sun 8am-11:30am. One of the longest-running tournaments in Northern Wisconsin. Lunch, raffle and awards held after. 715.545.3800 phelpscoc.org

Oct 5-6
25th Annual Greater Wisconsin Muskies Tournament
St. Germain Community Center. Catch-and-release tournament on 10 area lakes. Cash drawing and many fantastic door prizes awarded to entrants. 715.477.2205 | st-germain.com



JANUARY

Jan 26 (8am-4pm)
27th Annual Great Northern Ice Fishing Tournament
West Shore Boat Landing. Fishing on Lac Vieux Desert. Sponsored by the Phelps Lions Club. 715.545.3327

FEBRUARY

Feb 2 (7am-3pm)
Plum Lake EMTs Holes for Life
Fibber's Restaurant. Registration at 7am and fishing on Big St. Germain Lake 8am-3pm. Raffles, cash and door prizes. Entry fee \$25. 715.891.0572

Feb 4 (7am-3pm)
4th Annual Ice Fishing Classic
Pioneer Lake boat landing (off Chicago Avenue). Registration at 7am. With fishing on Pioneer Lake. Presented by the Conover Volunteer Fire & Rescue Department. 715.477.2036

Feb 9 (6am-2pm)
Northern Exposure Ice Fishing Tournament
Phelps. Northern Exposure Bar & Grill with fishing on North and South Twin Lakes. 715.545.3555

Feb 9 (6am-3pm)
Lions Plum Lake Fishing Tournament
Plum Lake. Tickets are \$25 per person. Limited to 400 anglers. Cash prizes, door prizes and raffles. Chefs on Ice cook-off! Awards presented at 4pm. Sponsored by the Sayner/Star Lake Lions. 715.542.3501

Feb 16 (10:30am-5:30pm)
Winterfest Rendezvous
Ice fishing on Rest Lake. Live music 3pm-6pm. Raffles, games and fireworks. Sponsored by the Manitowish Waters Sno-Skeeters. 715.543.2455 | mw-snoskeeters.com

Feb 16 (7am-2pm)
Sand Lake Pub Ice Fishing Derby
Fishing on Big Sand Lake. \$15 per person. All prizes awarded afterward. 715.545.3200

Feb 23 (7am-3pm)
8th Annual Brandy Lake Ice Fishing Contest
Headquartered at the Brandy Lake Boat Landing. Benefits to Angel on My Shoulder. 715.356.6961

Feb 24 (9am-3pm)
7th Annual Kids Fishing Jamboree
West Shore Boat Landing with fishing on Lac Vieux Desert. Fishing for 18 and under. Fun, prizes, food and refreshments available. Bait provided. No entry fee. 715.545.3434

MARCH

Mar 10 (11am-3pm)
Lions Club Kid's Fisheree
Club 45. Children enjoy a day of ice fishing on Denton Lake, trophies and prizes. Food and beverages available. 715.479.6673

MAY

May 17-19
Chamber Annual Walleye Tournament
Presque Isle Community Center. Fishing on five lakes in Presque Isle. Registration 10am Fri. With fishing Fri: Noon-8pm, Sat: 7am-5pm and Sun: 7am-11am. Cash prizes and fish fry lunch included. 715.686.2910 or 888.835.6508 | presqueisle.com

May 25-Sept 2
Lions Kids' Fishing Contest
Registration at Up North Sport & Gifts with fishing on all Presque Isle waters. Free lure with each fish registered. 715.686.2636 | presqueisle.com

Events subject to change - confirm event information with the contact number listed. For a complete list of all events in Vilas County, visit vilas.org.

Advertiser Index

Visit vilas.org for special coupons and discounts offered by local businesses.

ACCOMMODATIONS

- BOULDER JUNCTION**
Evergreen Lodge PG 46
- EAGLE RIVER**
Best Western Derby Inn PG 47
Bridgewater Inn PG 46
Chanticleer Inn PG 48
Edgewater Inn & Cottages PG 48
Lake Forest Resort & Club PG 47
Wild Eagle Lodge PG 54
- LAC DU FLAMBEAU**
Dillman's Bay Resort PG 47
- MINOCQUA AREA**
The Beacons of Minocqua PG 56
Minocqua Area Resort Assoc. PG 47
Old Stony's Northwoods Resort .. PG 46
The Waters of Minocqua PG 48
- ST. GERMAIN**
Black Bear Lodge PG 47
The Estrold Resort PG 47
Idle Hours Resort PG 46
Serenity Bay Lodge & Resort PG 47
Twin Waters Resort PG 48

ART GALLERIES

- BOULDER JUNCTION**
Moondeer & Friends Gallery PG 52

ATTRACTIONS

- EAGLE RIVER**
Lake Nokomis Cranberries PG 46

LAC DU FLAMBEAU

- Lake of the Torches
Resort & Casino PG 55

LAONA

- Lumberjack Steam Train PG 48

CHAMBER OF COMMERCE

- Boulder Junction PG 49
Conover PG 49
Eagle River PG 51
Lac du Flambeau PG 51
Land O' Lakes PG 49
Manitowish Waters PG 49
Minocqua Area PG 56
Phelps PG 49
Presque Isle PG 50
Sayner/Star Lake PG 51
St. Germain PG 50

CONSTRUCTION

- LAND O' LAKES**
Frontier Builders, Inc PG 51

ST. GERMAIN

- Waldmann Construction, Inc PG 51

DINING

- MANITOWISH WATERS**
Smokey's PG 52

FINANCIAL

- EAGLE RIVER, PHELPS, ST. GERMAIN**
First National Bank PG 52

MINOCQUA AREA

- River Valley Bank PG 52

GENERAL SERVICES

- EAGLE RIVER**
Kevin's Kennels PG 53

GOLF

- EAGLE RIVER**
Eagle River Golf Course PG 53

ST. GERMAIN

- St. Germain Golf Club PG 53

MEDICAL SERVICES

- EAGLE RIVER**
Ministry Health Care PG 53

MINOCQUA AREA

- Marshfield Clinic PG 53

RECREATION

- Presque Isle**
The Angler's Choice Guide Service .. PG 2

RECREATIONAL RENTALS

- BOULDER JUNCTION**
Boulder Marine Center PG 52

EAGLE RIVER

- Boat Sport Marina PG 52
Chain of Lakes Cyclery PG 52



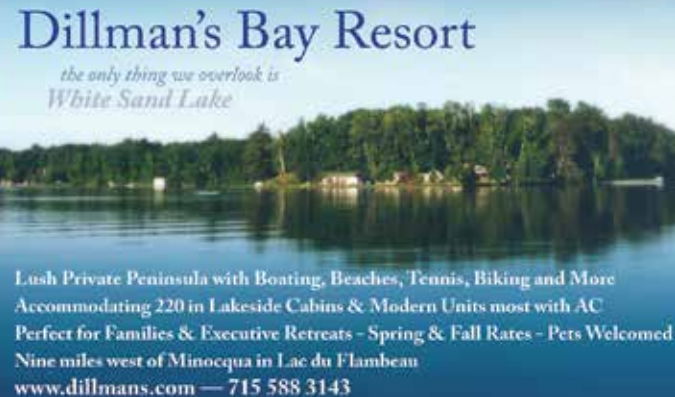
Best Western Derby Inn
Pool • Spa • Internet
Jacuzzi Suites • Free Breakfast
Eagle River, WI 54521
PLUS 715-479-1600 • www.derbyinn.com



Serenity Bay
On Little St. Germain Lake
1276 Halberstadt Road ~ St. Germain, Wisconsin 54558
(715) 479-8866 ~ Toll Free Reservation Number: 1-866-773-8866
Excellent Snowmobiling
Find your own piece of serenity in our year-round cabins. Set on the shores of beautiful Little St. Germain Lake, they offer the best sand beach in the Northwoods and snowmobile trails coming right to your door.



Black Bear Lodge.com
BLACK BEAR LODGE
LITTLE ST. GERMAIN LAKE
Luxury Lakeside Lodge Homes
Cottages, Suites, Private Home Rentals and
The Bear's Den Bar and Restaurant
Open Year-round
High Speed Internet
Family Reunions
Corporate Outings
Weddings & Events
Seasonal Packages
"Oktobearfest"
Family Fall Festival
Pit Stop #1
Bo-Boen Snowmobile Trail
Black Bear Lodge
1-800-563-4340 or 715-479-5778
1330 Halberstadt Road - St. Germain, WI 54558



Dillman's Bay Resort
the only thing we overlook is White Sand Lake
Lush Private Peninsula with Boating, Beaches, Tennis, Biking and More
Accommodating 220 in Lakeside Cabins & Modern Units most with AC
Perfect for Families & Executive Retreats - Spring & Fall Rates - Pets Welcomed
Nine miles west of Minocqua in Lac du Flambeau
www.dillmans.com — 715 588 3143



Condominium Rentals & Timeshare Sales
LAKE FOREST RESORT & CLUB
Where Woods and Water Meet!
▲ 24 Lakeside 2-Bedroom Condos on Chain of 28 Lakes, Voyageur Lake
▲ Health & Fitness Center with Indoor Pool
▲ Golf, Beach, Fireplaces
▲ Family-Friendly and Certified Travel Green
▲ Snowmobile & Cross-Country Skiing from your door
▲ Biking, Hiking, Fishing and Boating
▲ WiFi Internet
(715) 479-2455 • lakeforestresort.com
1531 Golf View Road • Eagle River, WI 54521



FARM FRESH CRANBERRIES
Available late September to mid-October
Seasonal Wine Tasting
Free Marsh Tours
Monday thru Friday: 11am, 1pm & 3pm
Saturday: 11am & 1pm
Lake Nokomis Cranberries
6031 County D • Eagle River, WI 54521
lakenokomiscranberries.com • 715-479-6546
lakenokomiscranberries@yahoo.com
Gift Shop & Cranberry Sales
Monday thru Friday: 9am to 4pm
Saturday: 10am to 2pm
Sunday: 10am to 2pm (cranberry sales only)



Old Stony's Northwoods Resort
On Big Arbor Vitae Lake
• 4 Modern Housekeeping Cottages
• Campfire Ring, Picnic Table, Grill, Lawn Chairs for Each Cottage
• Cable TV
• Air Conditioned
• Swim Area & Swim Raft
• Children's Playground
10301 Big Arbor Vitae Dr. Arbor Vitae, WI 54568
(715) 356-4128 • (715) 356-3178
www.oldstoneyresort.com



BRIDGEWATER INN
On the Water
CLEAN ROOMS, DIRECT TV
FRIDGE, MICROWAVE
Your Doorway to the Eagle River Chain of Lakes
• On the Eagle River Chain
• 3 Blocks to Downtown & Public Landing/ Fairgrounds
• On Snowmobile Trail (Pit Stop #11)
• King & Queen Beds • Air Conditioned
• Beautiful Extra Large 2 Bedroom Suite with Living Room & Kitchen
• Weekly Rates - Mid-Week Specials
• Refrigerator & Microwave in All Rooms
• Car, boat and snomobile parking
• Direct TV / Fax • FREE High Speed Wireless Internet
• Boat Docks / Boathouse
• Coupons for Nearby Restaurants
(715) 479-5153
Toll-Free: (866) 479-5153
431 Hwy 45 N, Eagle River, WI 54521
info@bridgewaterinn.net • www.bridgewaterinn.net




IDLE HOURS RESORT
1692 Idle Hours Ct. • St. Germain, WI 54558
(800) 221-7699 • (715) 542-3765
www.idlehours.com
• 11 Cabins
• 2 Bathrooms, dish-washer, washer/dryer, fireplace, deck, air conditioned
• Wireless Internet
• Pontoon & Motor Rentals
• On Little St. Germain Lake
• See Our Website for Specials
Open Year Round
On Snowmobile Trail



EVERGREEN LODGE
Little Crooked Lake
Boulder Junction
Why not Stay at the Lake?
Complimentary Hot Breakfast • 1 – 3 bedroom
Kitchens • WiFi • Screen Porches • Pets accepted
Weekly • Weekends • Specials
877-947-2132 • evergreenlodgewi.com



THE ESTROLD RESORT
Unsurpassed Hospitality Year Round
• Large cottages, 1-5 bedrooms with fireplaces
• All Rentals include 14ft row boat
• Pontoon, motor & fishing boat rentals
• Tennis, Basketball, Badminton, horseshoes, shuffle board, game room & much more!
• Private boat launch, campfire pit, fish house
• Close to golf, go-karts, horseback riding & much more
• Direct Snowmobile trail access
• Kids activities & Wifi Internet
Stay with us once, and you'll keep coming back!
On Little Saint Germain Lake
715-525-9008
7669 Estrold Rd, St. Germain, WI 54558
www.estroldresort.com ~ info@estroldresort.com



BROWSE HUNDREDS OF MINOCQUA AREA CABINS & COTTAGES
MINOCQUA-AREA RESORTS ASSOCIATION
MINOCQUAAREARESORTS.COM

On Chain Of 28 Lakes



500 Miles of groomed snowmobile trails
Two scenic swimming beaches

Motel rooms and suites
Fireside condos and villas
Superb restaurant and beer garden
On chain of 28 lakes
Conference facilities

Guests can enjoy a variety of activities depending on the time of year:

swimming • fishing • tubing • boating • waterskiing
tennis • golf • beach volleyball • basketball • snowmobiling
cross-country skiing • hiking • biking • ice fishing

• FREE WI-FI

“On the picturesque shores of Lake Voyageur.”

www.chanticleerinn.com

Reservations 1-800-752-9193

1458 E. Dollar Lake Rd.

Eagle River, WI 54521

Chanticleer
715-479-4486



Looking for This? Choose Between

On the Waterfront Cottages or ...

- Screened In Porches
- Full Kitchen w/ Microwave
- Two Boat Piers
- Cable TV
- All Units Facing Water
- Studio, 1, 2 & 3 Bedroom Units (by week or a few nights)
- Charcoal Grills • Free Wireless Internet Access

On the waterfront of the Eagle River chain of 28 lakes, Groomed Snowmobile Trail across the street. Encompassed by National, State and County Forests for hiking, bicycle trails, X-country skiing, fishing and hunting. Being only one mile from downtown Eagle River, other activities and dining are a quick walk or drive. Maybe you just want to sit near the water's edge and relax.



... Maybe try the Cozy Inn Rooms .

- All Rooms Non-Smoking
 - Queen Size Beds
 - Knotty Pine Decor
 - Huge Sun Deck
 - AC • Free Wireless Internet
 - Water Views • Cable TV
 - Truck/Trailer Parking
 - In-room Fridges • Coffeemaker
- Reservations Toll-Free 1-888-334-3987
Where You Are Not Just A Guest, You Are Family. 1-715-479-4011
Guest Services and Information
www.edgewater-inn-cottages.com
Pets are welcome (with advanced arrangements)



CONOVER Wisconsin

Your North Woods Picturesque Vacation Destination

Your Starting Point of ADVENTURE
Conover Chamber of Commerce • conover.org • 866-394-4386

Boulder Junction

Musky Capital of the World®

There's just so much to do - lakes, woods and trails too.

You'll have trouble choosing what to do next in Boulder Junction.

Re-discover a true vacation classic

Visit boulderjct.org or call 1-800-GO-MUSKY.

TWIN WATERS RESORT ON BIG ST. GERMAIN LAKE

Deluxe lakeside cottages with screen porches, full kitchens, cable TV, VCR, linens, grill, picnic table, and most with fireplaces. Enjoy the sand beach, playground, volleyball court, game room, and campfire pit. You can snowmobile or x-country ski from your door. We also offer marina rentals including boats, motors, pontoon, canoe, and paddleboat.

Also featuring: Private vacation home rentals on area waters.
www.twinwaters.com
Open Year Around
8560 Inlet Road, St. Germain, WI 54558
(715) 542-3486

Weatherproof Family Fun!

Complimentary Deluxe Continental Breakfast
Waterpark Passes Included with Stay
Complimentary High-Speed Internet
Meeting Space • Arcade with Ticket Redemption
Business Center • Fitness Room and Much More

THE PERFECT DESTINATION FOR WEDDINGS & REUNIONS!

THE WATERS OF MINOCQUA
watersofminocqua.com
877.992.8377
8116 US 51 South
Minocqua, WI 54548

LUMBERJACK STEAM TRAIN

2013 Season - June 20 to August 24
Open Monday - Saturday
Closed Sunday
Steam Train Runs at 11 am, 12, 1 & 2 pm

In the National Register of Historic Places!

5068 U.S. Hwy. 8 & 32, Laona, WI

Please Call **715-674-3414** for more information
lumberjacksteamtrain.com

Fun For All Ages!

- Fall Festival - September 21 & 28 and October 5.
- Lumberjack Show - June 29
- Cowboy Reenactment - July TBD and fall TBD

OPEN RAIN OR SHINE

- Logging Museum
- Green Treasure Forest Tour
- Cracker Barrel Country Store
- Rat River Natural Wildlife Tour
- Animal Corral
- Blacksmith Shop
- Nature Center

LAND O' LAKES

SERENITY AT THE TOP OF WISCONSIN

Land O' Lakes Chamber of Commerce
P.O. Box 599 Land O' Lakes, WI 54540
715-547-3432
www.landolakes-wi.org

SUMMER MARKET DAYS
SUMMER BINGO
SHOPPING
DINING
LODGING
PAVED BIKE TRAIL
HISTORICAL MUSEUM
WORLD CLASS FISHING
GALLERY WITH LOCAL ARTISTS
GROOMED SNOWMOBILE AND X-C SKI TRAILS

Manitowish Waters

Original "Up North" Experience
Legendary 10 Lake Chain

Relax... Play... Stay!

(888) 626-9877 • ManitowishWaters.org

Manitowish Waters Chamber of Commerce

Phelps

CHAMBER OF COMMERCE

877-669-7077 • www.phelpscofc.org

PRESQUE ISLE
wisconsin's last wilderness

Experience the Unspoiled Northwoods
1-888-835-6508 • 715-686-2910 • www.presqueisle.com

Lac du Flambeau

- 260 lakes, 10-lake chain and 10,000 acres of surface water
- Experience Native American culture and heritage
- A Casino, Resorts, lodging and camping
- Shops & restaurants
- Birding, biking, hiking trails
- Fishing, boating, kayaking, canoeing, sailing
- Winter wonderland activities

Boozhoo, Hello and Welcome to Lac du Flambeau

Lac du Flambeau Chamber
877-588-3346
www.lacduflambeauchamber.com

Sayner • Star Lake Wisconsin

FIND YOURSELF IN SAYNER • STAR LAKE
715.542.3789 ~ sayner-starlake.org

Home of the Authentic Northwoods Experience.

St. Germain™
WISCONSIN

www.st-germain.com • St. Germain Chamber of Commerce • 715-477-2205

EAGLE RIVER
WISCONSIN

Great times come with the territory
www.EagleRiver.org 800-359-6315

FREE VISITORS GUIDE

Frontier Builders Inc.
Logcrafters

Handcrafted log homes
Hybrid Log homes
Timber Framing

6373 Highway 45 South • Land O'Lakes, WI 54540 • E-mail: dan@fbiloghomes.com
715-547-6222 • fbiloghomes.com

WALDMANN
Construction, Inc.

Design / Build General Contractor
Cabins, Homes, Additions, Remodels, Repairs

715-479-3132
www.WaldmannConstruction.com
WaldmannConstructionInc@frontier.com
Hwy 70 East, St. Germain, WI 54558

Your Home Is Where Our Heart Is



First National Bank
OF EAGLE RIVER
Phelps • St. Germain • Three Lakes

**Build • Buy
Borrow
Save • Invest**

You decide, we'll help!

24-hour ATM
All locations
pulse

Eagle River - (715) 479-4406
Phelps - (715) 545-2368
St. Germain (715) 479-5201
Three Lakes (715) 546-2002

Member FDIC www.fnb-eagleriver.com



BOULDER MARINE Center
10444 MAIN ST.
HWY K West
BOULDER JUNCTION

SALES - SERVICE - PARTS - STORAGE - RENTALS

Premier, Princecraft, and Gillgetter Pontoons
Alumacraft, G3, Skeeter, and Tuffy Fishing Boats
Swim Rafts, ShoreStation Hoists & Docks/Porta Docks
Triton & Shoreland'r Trailers, Boat & PWC Rentals, Canoes
Boat Storage, Boat & Motor Repair, ATV Repair
Snowmobile Sales, Rentals, & Repairs, Parts & Accessories
Parts Unlimited Authorized Dealer, Honda Authorized Service Center

The Friendliest Service in Northern Wisconsin
715-385-2177 www.BoulderMarineCenter.com

Member FDIC



Eagle River GOLF COURSE Golf Digest ★★★★★ Rating

- 18 Manicured Golf Holes
- Online Tee Times
- Online Golf Specials
- Golf Packages available with lodging
- Custom golf schools & private lessons



457 East McKinley Street
1-800-280-1477
eaglerivergolfcourse.com



The finest in Northwoods golf



St. Germain Golf Club
Est. 1993

18 Hole Championship Golf Course
Public facility owned and operated by the town of St. Germain

Come experience our pristine fairways and greens cut through a majestic northwoods forest setting

For Heavenly Golf and Sainly Service
St. Germain Golf Club
stgermaingolf.com



Located 3 Miles West of St. Germain on the corner of Hwy 70 and County C



Growing Together



banking ♦ insurance ♦ investments ♦ mortgage

River Valley

Member FDIC



Chain of Lakes Cyclery

107 N. Railroad St.
Eagle River, WI 54521
(715) 479-3920
havocgsp@yahoo.com

SNOWSHOES ★ BIKES
CROSS-COUNTRY SKIS
CANOES ★ SEA-KAYAKS

Owners Perry & Nancy Siggel
FULL SERVICE, SALES & RENTALS

Rentals BOAT SPORT Marina

715-479-8000
boatsport.com

Thanks for stopping by!



MOONDEER AND FRIENDS GALLERY

fine contemporary art & craft
professional custom frame service
downtown Boulder Junction

www.moondeergallery.com
www.moondeerdesign.com
715.385.2082 for seasonal hours

Uncommonly Fine Dining in the Northwoods



SMOKEY'S

Tuesday-Sunday
4:30-Close
Tues. Closed Nov.-Apr.

715-543-2220
smokeysdining.com



RESERVATIONS APPRECIATED.
CORNER OF HWY W & HWY K, MANITOWISH WATERS, WI




Life has its moments.
The best health care lets you enjoy every one of them.

Minocqua • Eagle River • Mercer • Rhinelander
Call 1-800-347-0673 for the clinic nearest you



Marshfield Clinic
Don't just live. Shine.
marshfieldclinic.org



MINISTRY HEALTH CARE

HOSPITAL: Ministry Eagle River Memorial Hospital
201 Hospital Road, Eagle River
715.479.7411
ministryhealth.org

CLINIC: Ministry Medical Group
930 East Wall Street*, Eagle River
715.477.3000

* Outpatient Department of Ministry Saint Mary's Hospital

CELEBRATING 50 YEARS OF PROVIDING CARE TO THE EAGLE RIVER COMMUNITY (1961-2011)

Kevin's Kennels
Bring Your Dog Up North With You!



- ♦ Dog & Cat Boarding
- ♦ 57 Heated Indoor/Outdoor Runs
- ♦ Three Large Enclosed Exercise Yards
- ♦ Sunday Pickups
- ♦ Better Rates than back in the city
- ♦ One less thing to do on your way up

4914 Highway G, Eagle River 715-479-4188
One mile from Derby Track www.kevinskennels.com




On the beautiful Eagle River Chain of 28 Lakes

Wild Eagle LodgeSM

Resort Condominium

*Your year-round
Northwoods
Vacation Experts!*



Enjoy one, two and three bedroom lakeside lodge homes, high speed internet, family and kids activities, indoor pool and hot tub, private sand beach, boat launch, paved walkways, and Finnegan's Pub & Grille. Perfect for weddings and group gatherings. Located directly on snowmobile trail.



  WildEagleLodge.com 

Toll Free 1-877-945-3965 • 4443 Chain O' Lakes Road • Eagle River, Wisconsin 54521

ANOTHER WINNING EXPERIENCE AT LAKE OF THE TORCHES



Where over 800 slots sizzle with high-voltage energy.

Where you can enjoy action-packed roulette and craps, Blackjack and poker.

Where you can relax and rejuvenate in comfortable, well-appointed rooms.

Where you can pamper your palate at many delicious dining destinations

Where the best in entertainment and sporting events are front and center.

And the rustic beauty of nature provides the ultimate backdrop.

LAKE OF THE TORCHES
RESORT • CASINO

Follow us



WINNING FEELS NATURAL HERE!

Hwy 47 Lac du Flambeau • www.lakeofthetorches.com
1.800.25.TORCH

Must be 21 or older to gamble. If you gamble, know your limit. Call 1-800-GAMBLE5.

VILAS COUNTY

WISCONSIN

These are your moments

Vilas County Tourism & Publicity
 330 Court Street, Eagle River, WI 54521
 800.236.3649 | vilas.org

THE
Northwoods
OF WISCONSIN.COM

PRST STD
 U.S. POSTAGE
PAID
 PERMIT #69
 EAGLE RIVER, WI

Selected by Midwest Living as
 "A Favorite Family
 Getaway"



nature's original water park
MINOCQUA
 AREA CHAMBER OF COMMERCE
ARBOZ VITAL - LAKE TOMAHAWK - WOODRUFF

MINOCQUA.ORG | 800-44-NORTH

Centrally located on the border of Vilas and Oneida counties, the Minocqua area provides easy access to thousands of lakes and miles of trails.

Recognized twice by Midwest Living -- "Our Favorite Family Getaways" and "One of the 25 Coolest Midwest Vacation Spots".

Selected by Field & Stream as the "5th Best Fishing Town in America", the most remote location out of their top 25.

Visit our website for trail maps, both interactive and printable.

your time, your vacation



At the Beacons we know your vacation time is precious to you. The Beacons has everything you want and everything you need. The quiet location on beautiful Lake Minocqua is surrounded by woods and water. No busy roads, yet close to town. Start a new tradition at the Beacons. Vacation at the Beacons of Minocqua and take a little time for yourself!



The Beacons
 OF MINOCQUA
 LAKEFRONT RESORT AND SUITES

1 (800) 236-3225 | TheBeacons.com